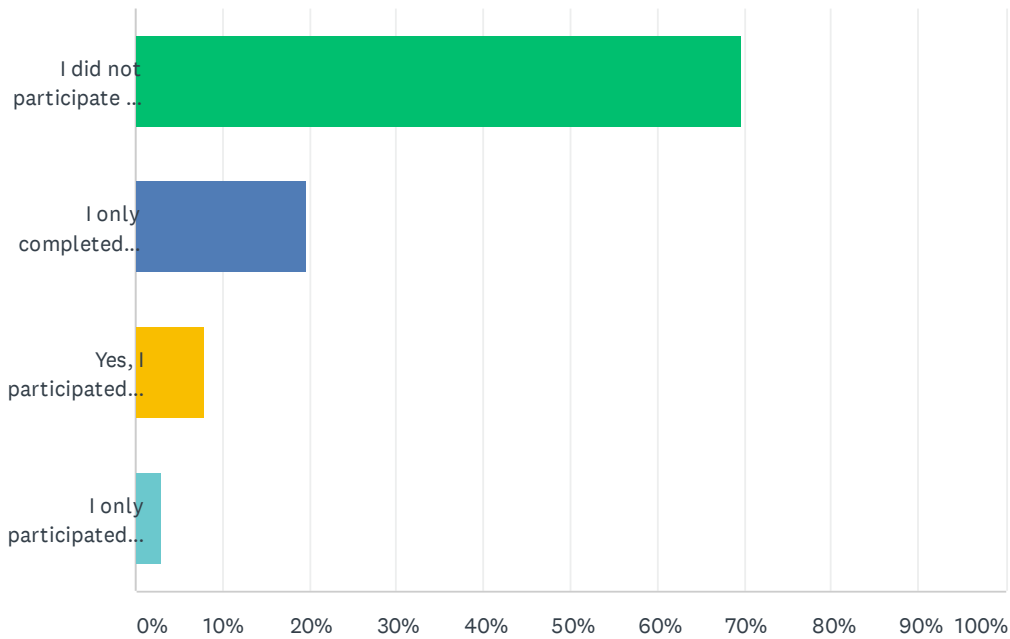


Q1 Did you participate in Primary Public Meeting 1 and complete Survey 1: Priorities and Preferences?

Answered: 276 Skipped: 5



ANSWER CHOICES	RESPONSES	
I did not participate in Primary Public Meeting 1 nor did I complete Survey 1	69.57%	192
I only completed Survey 1 and did not participate in Primary Public Meeting 1	19.57%	54
Yes, I participated in Primary Public Meeting 1 and completed Survey 1	7.97%	22
I only participated in Primary Public Meeting 1 and did not complete Survey 1	2.90%	8
TOTAL		276

Q2 What neighborhood area do you live in?

Answered: 267 Skipped: 14

New Bern Resiliency and Hazard Mitigation: Primary Public Survey 2

#	RESPONSES	DATE
1	Craeberne Craeberne Forest	1/29/2021 8:42 AM
2	Riverside Historic Riverside	1/26/2021 11:48 PM
3	Old Town Old Town	1/26/2021 1:29 PM
4	Downtown Historic district Historic Downtown	1/22/2021 6:51 PM
5	Trent Woods Trent Woods	1/21/2021 8:24 AM
6	Downtown Historic district Historic downtown area	1/21/2021 8:23 AM
7	Trent Woods Trent Woods	1/21/2021 8:20 AM
8	River Bend River Bend	1/21/2021 8:19 AM
9	Trent Woods Trent Woods	1/20/2021 11:27 AM
10	Downtown Downtown	1/14/2021 4:23 PM
11	Sunnyside Sunny Side	1/13/2021 11:39 AM
12	Sunnyside Sunnyside	1/13/2021 11:12 AM
13	Trent Woods Trent Woods	1/12/2021 2:59 PM
14	Broad Creek Broad creek rd	1/12/2021 2:08 PM
15	Downtown Downtown	1/12/2021 7:00 AM
16	Brice's Creek Brice's creek	1/12/2021 6:31 AM
17	Carolina Colours Carolina Colours	1/12/2021 12:20 AM
18	Historic district Historic District	1/11/2021 3:23 PM
19	Ghent Ghent	1/11/2021 10:52 AM
20	Kings Grant Kings Grant (Elizabeth and SIMMONS)	1/11/2021 8:34 AM
21	Greenbrier Greenbrier	1/10/2021 7:36 PM
22	Fairfield Harbour Fairfield Harbour	1/10/2021 7:16 PM
23	Sunnyside Sunnyside	1/10/2021 4:19 PM
24	Lake Tyler Lake Tyler	1/10/2021 2:50 PM
25	Riverside Riverside	1/10/2021 1:06 PM
26	Southgate Southgate	1/10/2021 11:37 AM
27	Bridgeton Bridgeton	1/10/2021 7:25 AM
28	Trent Woods Trent Woods	1/10/2021 12:00 AM
29	Arcadia Village Arcadia village	1/9/2021 11:22 PM
30	Longleaf Pines Longleaf Pines	1/9/2021 10:43 PM
31	Cypress Forest Cypress forest	1/9/2021 9:38 PM
32	North Hills Drive North Hills	1/9/2021 9:30 PM
33	Brice's Creek Brices Creek	1/9/2021 8:46 PM
34	James City James City	1/9/2021 8:30 PM
35	Sherwood Forest Sherwood Forest	1/9/2021 7:32 PM
36	Forest Hills Forest Hills	1/9/2021 6:03 PM
37	Trent Woods Trent woods	1/9/2021 5:09 PM

New Bern Resiliency and Hazard Mitigation: Primary Public Survey 2

38	Brice's Creek	Brices Creek	1/9/2021 2:19 PM	
39	James City	James City	1/9/2021 2:06 PM	
40	The Meadows	The Meadows	1/9/2021 1:18 PM	
41	River Bend	Riverbend	1/9/2021 12:19 PM	
42	Brice's Creek	Bryce's Creek Harbor	1/9/2021 11:53 AM	
43	Brice's Creek	Brices Creek	1/9/2021 10:33 AM	
44	Ghent	Ghent	1/9/2021 9:36 AM	
45	Downtown	Historic district	Downtown-Historic	1/9/2021 9:19 AM
46	James City	James City	1/9/2021 8:27 AM	
47	Carolina Colours	Carolina Colours	1/9/2021 8:05 AM	
48	Westwood Arms	Westwood arms	1/9/2021 2:05 AM	
49	Neuse Harbor	Neuse harbor	1/9/2021 1:41 AM	
50	Brice's Creek	River Trace. Brices Creek	1/8/2021 11:12 PM	
51	Taberna	Taberna	1/8/2021 11:02 PM	
52	Halfmoon	Halfmoon	1/8/2021 10:59 PM	
53	Ghent	Ghent	1/8/2021 10:52 PM	
54	Bluewater Rise	Bluewater Rise	1/8/2021 10:43 PM	
55	Kenwood	Kenwood	1/8/2021 10:27 PM	
56	Old Town	Olde Town	1/8/2021 10:07 PM	
57	Glenburnie	Glenburnie	1/8/2021 9:58 PM	
58	Riverside	Riverside	1/8/2021 9:40 PM	
59	Broad Creek	Broad creek	1/8/2021 9:19 PM	
60	Lake Clermont	Lake clermont	1/8/2021 9:09 PM	
61	Riverside	Riverside	1/8/2021 9:05 PM	
62	Taberna	Taberna	1/8/2021 8:46 PM	
63	Riverside	Riverside	1/8/2021 8:43 PM	
64	Longleaf Pines	Long leaf pines	1/8/2021 8:41 PM	
65	Downtown	Downtown	1/8/2021 8:08 PM	
66	River Bend	River Bend	1/8/2021 7:56 PM	
67	Rhems	Rhems	1/8/2021 7:47 PM	
68	Greenbrier	Greenbrier	1/8/2021 7:46 PM	
69	James City	James city	1/8/2021 6:01 PM	
70	Downtown	Downtown	1/8/2021 5:42 PM	
71	Bridgeton	North of Bridgeton	1/8/2021 5:10 PM	
72	Riverside	Riverside	1/8/2021 4:58 PM	
73	Deerfield	Deerfield	1/8/2021 4:46 PM	
74	Tryon Village	Tryon Village	1/8/2021 3:31 PM	
75	Brice's Crossing	Brices crossing	1/8/2021 2:32 PM	

New Bern Resiliency and Hazard Mitigation: Primary Public Survey 2

76	Riverside	Riverside	1/8/2021 2:24 PM
77	Margret Court	Margret Court	1/8/2021 1:59 PM
78	DeGraffenried Park	DeGraffenreid	1/8/2021 1:41 PM
79	The Meadows	The Meadows	1/8/2021 1:12 PM
80	Deerfield	Deerfield	1/8/2021 12:30 PM
81	Off Ashland Avenue	off of Ashland Ave	1/8/2021 12:20 PM
82	Hardee Farms	Hardee Farms	1/8/2021 12:18 PM
83	Lake Tyler	Lake Tyler	1/8/2021 12:04 PM
84	River Bend	River Bend	1/8/2021 12:03 PM
85	Trent Woods	Near trent woods	1/8/2021 11:58 AM
86	Bluewater Rise	blue water rise	1/8/2021 11:45 AM
87	Trent Woods	Trent Woods	1/8/2021 11:41 AM
88	Carolina Colours	Carolina colours	1/8/2021 11:13 AM
89	Woodrow	Woodrow	1/8/2021 10:57 AM
90	Gables Run	Gables Run	1/8/2021 10:55 AM
91	Forest Run	Forest Run	1/8/2021 10:46 AM
92	River Bend	River Bend	1/8/2021 10:39 AM
93	Craeberne	Craeberne forest	1/8/2021 10:37 AM
94	Taberna	Taberna	1/5/2021 3:09 PM
95	Historic district	Historic District - East Front Street	1/5/2021 11:52 AM
96	Historic district	Historic District	12/28/2020 9:48 AM
97	Woodland Crossing	Woodland Crossing	12/27/2020 6:23 PM
98	Historic district	historic district	12/27/2020 5:51 PM
99	Downtown	downtown	12/26/2020 6:03 AM
100	James City	James City	12/24/2020 10:55 AM
101	Oakland Ave	Oakland ave	12/17/2020 10:59 PM
102	River Bend	River Bend	12/17/2020 6:08 PM
103	Downtown	Downtown	12/17/2020 3:40 PM
104	Sandy Point	sandy point	12/17/2020 1:58 PM
105	DeGraffenried Park	deGraffenreid Park	12/17/2020 1:56 PM
106	Devers Ave	Devers Ave, Devers circle	12/17/2020 12:54 PM
107	Kenwood	Kenwood New Bern	12/17/2020 11:32 AM
108	Downtown	Historic district Downtown historical district	12/17/2020 11:15 AM
109	Taberna	Taberna	12/17/2020 9:03 AM
110	Craeberne	Craeberne Forest	12/17/2020 8:51 AM
111	Craven County	Craven County	12/16/2020 5:12 PM
112	Belle Oaks	Belle Oaks	12/16/2020 10:41 AM
113	Duffyfield	Duffyfield	12/15/2020 9:16 PM

New Bern Resiliency and Hazard Mitigation: Primary Public Survey 2

114	Trent Park	Trent Park	12/15/2020 9:03 PM	
115	Sherwood Forest	Sherwood Forest	12/15/2020 8:16 PM	
116	Brice's Creek	Brices Creek	12/15/2020 5:06 PM	
117	Fairfield Harbour	Fairfield Harbour	12/15/2020 4:35 PM	
118	Carolina Colours	Carolina Colours	12/15/2020 1:25 PM	
119	Pleasant Hill	Pleasant Hill	12/15/2020 1:11 PM	
120	Woodrow	Woodrow	12/15/2020 1:05 PM	
121	Towne Woods	Towne Woods	12/15/2020 12:41 PM	
122	Brice's Creek	Brice's Creek	12/14/2020 7:06 PM	
123	Bluewater Rise	Bluewater Rise	12/14/2020 6:11 PM	
124	Kings Row	Kings Row	12/14/2020 4:54 PM	
125	Historic district	Historic	12/14/2020 4:42 PM	
126	Fairfield Harbour	Fairfield Harbour	12/14/2020 4:32 PM	
127	Greenbrier	Greenbrier	12/14/2020 3:44 PM	
128	HDRA Change Street	HDRA Change Street	12/14/2020 1:06 PM	
129	The Meadows	The Meadows	12/14/2020 11:21 AM	
130	Riverside	Riverside	12/14/2020 8:34 AM	
131	Old Town	Olde Towne	12/14/2020 7:49 AM	
132	James City	James city	12/14/2020 12:15 AM	
133	Ghent	Ghent	12/13/2020 10:59 PM	
134	Cypress Shores	Cypress Shores	12/13/2020 8:19 PM	
135	Oakview	Oakview	12/13/2020 8:13 PM	
136	Brice's Creek	Brice's Creek	12/13/2020 7:49 PM	
137	Township 7	Township 7	12/13/2020 7:43 PM	
138	Old Town	Olde Town	12/13/2020 7:36 PM	
139	Wilson Creek	Wilson Creek	12/13/2020 7:35 PM	
140	Fairfield Harbour	Fairfield harbour	12/13/2020 7:16 PM	
141	Downtown	Historic district	Historic Downtown	12/13/2020 7:12 PM
142	Fairfield Harbour	Fairfield Harbour	12/13/2020 5:55 PM	
143	James City	James city	12/13/2020 12:56 PM	
144	Downtown	Historic district	Historic downtown	12/13/2020 12:16 PM
145	Trent Woods	Trent Woods	12/13/2020 12:10 PM	
146	Longleaf Pines	Longleaf Pines	12/13/2020 12:07 PM	
147	Riverside	Riverside	12/13/2020 10:39 AM	
148	Arcadia Village	Arcadia Village	12/12/2020 10:17 PM	
149	Brice's Creek	Brice's Creek area	12/12/2020 10:05 PM	
150	Riverside	Riverside	12/12/2020 5:38 PM	
151	Ghent	Ghent	12/12/2020 11:35 AM	

New Bern Resiliency and Hazard Mitigation: Primary Public Survey 2

152	Hidden Harbor	Hidden Harbor	12/12/2020 11:07 AM	
153	Downtown	Historic district	downtown historic	12/12/2020 10:47 AM
154	Attmore	Attmore	12/12/2020 10:26 AM	
155	DeGraffenried Park	DeGraffenried park	12/12/2020 8:53 AM	
156	Downtown	Historic district	Historic Downtown	12/12/2020 7:51 AM
157	Craeberne	Craeberne Forest	12/12/2020 7:01 AM	
158	River Bend	River Bend	12/12/2020 6:57 AM	
159	Ghent	Ghent	12/12/2020 6:42 AM	
160	Riverside	Riverside	12/11/2020 9:43 PM	
161	Downtown	Downtown New Bern	12/11/2020 9:08 PM	
162	Downtown	Historic district	Down town historic district	12/11/2020 9:06 PM
163	Ghent	Ghent	12/11/2020 9:04 PM	
164	Downtown	Historic district	Downtown historic	12/11/2020 8:46 PM
165	Taberna	Taberna	12/11/2020 7:17 PM	
166	Dryborough	Property in Dryborough	12/11/2020 7:10 PM	
167	Ghent	ghent	12/11/2020 6:48 PM	
168	Trolley Run	Trolley Run	12/11/2020 6:47 PM	
169	Sunnyside	Sunnyside	12/11/2020 6:16 PM	
170	Downtown	Historic district	historic downtown	12/11/2020 4:52 PM
171	Duffyfield	Duffyfield	12/11/2020 4:50 PM	
172	Downtown	Historic district	Downtown Historic District	12/11/2020 4:44 PM
173	Downtown	E. Front St.	12/11/2020 4:30 PM	
174	Hunters Ridge	Hunters Ridge	12/11/2020 4:29 PM	
175	Cypress Shores	Cypress Shores	12/11/2020 3:50 PM	
176	Downtown	Downtown	12/11/2020 3:33 PM	
177	Glenburnie	S. Glenburnie	12/11/2020 3:09 PM	
178	Riverside	Riverside	12/11/2020 2:18 PM	
179	Trent Woods	Trent Woods	12/11/2020 2:16 PM	
180	Lake Tyler	Lake Tyler	12/11/2020 1:52 PM	
181	Downtown	Downtown	12/11/2020 1:50 PM	
182	Downtown	Historic district	historic downtown	12/11/2020 1:47 PM
183	Downtown	Divntown	12/11/2020 1:44 PM	
184	Downtown	Historic district	Downtown Historic District	12/11/2020 1:37 PM
185	Historic district	Historic	12/11/2020 1:31 PM	
186	Downtown	Downtown	12/11/2020 1:25 PM	
187	Greenbrier	Greenbrier	12/11/2020 1:18 PM	
188	Woodrow	Woodrow	12/11/2020 10:35 AM	
189	Trappers Creek	Trappers Creek	12/10/2020 8:52 PM	

New Bern Resiliency and Hazard Mitigation: Primary Public Survey 2

190	None None	12/10/2020 8:49 PM
191	Derby Park Derby Park	12/10/2020 12:28 PM
192	Trent Woods Trent Woods (Bellefern)	12/10/2020 9:18 AM
193	Downtown Down town	12/10/2020 7:19 AM
194	Trent Woods Trent Woods	12/9/2020 6:58 PM
195	Washington Park Washington park	12/9/2020 5:23 PM
196	Bridgeton Near Bridgeton, but address is New Bern.	12/9/2020 4:24 PM
197	Downtown Historic district Downtown Historic District	12/8/2020 9:36 PM
198	Near NB high school near New Bern High school	12/8/2020 11:29 AM
199	Skysail Skysail/rivetfront	12/8/2020 4:32 AM
200	Forest Run Forest Run	12/7/2020 5:01 PM
201	Haywood Farms Haywood Farms	12/7/2020 2:34 PM
202	Historic district Historic district	12/7/2020 10:39 AM
203	Greenbrier Greenbrier	12/7/2020 10:13 AM
204	Fairfield Harbour Fairfield Harbour	12/7/2020 7:04 AM
205	Oakvire Oakvire	12/7/2020 6:38 AM
206	Woodrow Woodrow	12/7/2020 12:10 AM
207	Cypress Shores Cypress Shores	12/6/2020 9:36 PM
208	James City James City	12/6/2020 8:34 PM
209	Ghent Ghent	12/6/2020 8:21 PM
210	Colony Estates Colony Estates	12/6/2020 6:10 PM
211	Taylor Creek Taylor Creek	12/6/2020 5:50 PM
212	Downtown Historic district Downtown Historic Area	12/6/2020 4:34 PM
213	River Bend River Bend	12/6/2020 1:44 PM
214	Hardee Farms Hardee Farms	12/6/2020 1:23 PM
215	Planter's Ridge Planter's Ridge	12/6/2020 10:56 AM
216	Downtown Business district, downtown	12/6/2020 8:54 AM
217	Bridge Pointe Harbour Bridge pointe Harbour	12/6/2020 7:24 AM
218	Riverside Riverside	12/6/2020 6:39 AM
219	Downtown Downtown	12/5/2020 9:32 PM
220	Longleaf Pines Longleafpines	12/5/2020 9:26 PM
221	Downtown Historic district Downtown Historic District	12/5/2020 6:24 PM
222	James City James City	12/5/2020 5:59 PM
223	Ghent Ghent	12/5/2020 5:36 PM
224	Craeberne craeberne	12/5/2020 4:12 PM
225	Ghent Ghent	12/5/2020 11:00 AM
226	River Bend Pier Pointe in River Bend	12/5/2020 10:40 AM
227	Downtown Historic district downtown historic district	12/5/2020 9:40 AM

New Bern Resiliency and Hazard Mitigation: Primary Public Survey 2

228	Derby Park Derby park	12/5/2020 9:05 AM
229	Downtown Downtown	12/5/2020 9:05 AM
230	Brice's Crossing Brices Crossing Subdivision	12/5/2020 7:23 AM
231	Downtown Downtown	12/4/2020 11:50 PM
232	Downtown Historic district Historic downtown	12/4/2020 11:45 PM
233	Fairfield Harbour Fairfield Harbour	12/4/2020 9:58 PM
234	West of New Bern West of New Bern	12/4/2020 9:56 PM
235	Downtown Downtown	12/4/2020 8:43 PM
236	Greenbrier Greenbriar	12/4/2020 8:11 PM
237	Downtown E Front Street	12/4/2020 8:08 PM
238	Lake Clermont Lake Clermont	12/4/2020 6:48 PM
239	Historic district historic district	12/4/2020 6:22 PM
240	Downtown Downtown	12/4/2020 6:15 PM
241	Downtown ward 1 - downtown	12/4/2020 4:44 PM
242	Belle Oaks Belle Oaks	12/4/2020 4:20 PM
243	Old Town Old town	12/4/2020 4:04 PM
244	Downtown Downtown	12/4/2020 4:04 PM
245	Downtown Historic district HDRA, downtown	12/4/2020 4:04 PM
246	Historic district Historic	12/4/2020 3:48 PM
247	Fairfield Harbour Fairfield Harbour	12/4/2020 3:28 PM
248	Fairfield Harbour Fairfield Harbour	12/4/2020 3:23 PM
249	Downtown Historic district Historic District	12/4/2020 3:20 PM
250	Oak Island Oak Island NC. We are watching how you do this.	12/4/2020 3:16 PM
251	Trent Woods Trent Woods	12/4/2020 3:05 PM
252	Historic district Historic district	12/4/2020 2:49 PM
253	Greenbrier Greenbrier	12/4/2020 2:49 PM
254	Metcalf Street Metcalf st	12/4/2020 2:45 PM
255	Fairfield Harbour fairfield harbour	12/4/2020 2:44 PM
256	Downtown Historic district Historic Downtown New Bern	12/4/2020 2:33 PM
257	Downtown Historic district Historic Downtown	12/4/2020 2:25 PM
258	Downtown Historic district Historic Downtown	12/4/2020 2:25 PM
259	River Bend River Bend	12/4/2020 2:07 PM
260	Downtown Downtown	12/4/2020 1:55 PM
261	North Hills Drive North hills drive	12/4/2020 1:54 PM
262	James City James City	12/4/2020 1:43 PM
263	Taberna Taberna	12/4/2020 1:42 PM
264	Derby Park Derby Park	12/4/2020 1:03 PM
265	Riverside River Side	12/4/2020 12:23 PM

New Bern Resiliency and Hazard Mitigation: Primary Public Survey 2

266	Fairfield Harbour	Fairfield Harbour	12/4/2020 12:19 PM
267	Ghent	Ghent	12/4/2020 12:01 PM

Q3 What neighborhood area do you work in?

Answered: 259 Skipped: 22

New Bern Resiliency and Hazard Mitigation: Primary Public Survey 2

#	RESPONSES	DATE
1	McCarthy Blvd McCarthy	1/29/2021 8:42 AM
2	Medical Park Avenue Medical Park Avenue	1/26/2021 11:48 PM
3	Retired Retired	1/26/2021 1:29 PM
4	Retired Retired but Volunteer Largely Related to Historic Districts	1/22/2021 6:51 PM
5	Commerce Dr Commerce Dr.	1/21/2021 8:24 AM
6	Gleburnie Glenburnie/ Hwy 17 area	1/21/2021 8:23 AM
7	Pollock Street Pollock Street	1/21/2021 8:20 AM
8	Trent Woods Trent Woods	1/21/2021 8:19 AM
9	Retired (retired)	1/20/2021 11:27 AM
10	Downtown Downtown	1/14/2021 4:23 PM
11	Retired Retired	1/13/2021 11:39 AM
12	N/A N/A	1/13/2021 11:12 AM
13	All All	1/12/2021 2:59 PM
14	Vancboro Vancboro	1/12/2021 2:08 PM
15	Downtown Downtown	1/12/2021 7:00 AM
16	Ft Totten Ft totten	1/12/2021 6:31 AM
17	James City James City	1/12/2021 12:20 AM
18	Downtown Downtown	1/11/2021 3:23 PM
19	N/A N/A (out of city)	1/11/2021 10:52 AM
20	Same as above	1/11/2021 8:34 AM
21	Greenbrier Greenbrier	1/10/2021 7:36 PM
22	Retired Retired	1/10/2021 7:16 PM
23	Onslow County Onslow County	1/10/2021 4:19 PM
24	Lake Tyler Lake Tyler	1/10/2021 2:50 PM
25	River side Riverside	1/10/2021 1:06 PM
26	Carolina East Carolina East	1/10/2021 11:37 AM
27	Bridgeton Bridgeton	1/10/2021 7:25 AM
28	Retired Retired	1/10/2021 12:00 AM
29	Arcadia Village Arcadia village	1/9/2021 11:22 PM
30	Downtown Historic district Historic Downtown	1/9/2021 10:43 PM
31	N/A N/A	1/9/2021 9:30 PM
32	Neuse Blvd Neuse blvd	1/9/2021 8:46 PM
33	Cherry Point Cherry Point	1/9/2021 8:30 PM
34	Retired Retired	1/9/2021 7:32 PM
35	Trent Court Trent Court	1/9/2021 6:18 PM
36	All over Various, Craven County	1/9/2021 6:03 PM
37	Havelock Havelock	1/9/2021 2:19 PM

New Bern Resiliency and Hazard Mitigation: Primary Public Survey 2

38	Neuse Blvd Neuse Blvd	1/9/2021 2:06 PM
39	Craven DSS Craven DSS	1/9/2021 1:18 PM
40	Downtown Downtown	1/9/2021 12:19 PM
41	N/A None	1/9/2021 11:53 AM
42	N/A na	1/9/2021 10:33 AM
43	Downtown Downtown New Bern	1/9/2021 10:26 AM
44	West Craven West Cravev	1/9/2021 9:36 AM
45	Retired Retired	1/9/2021 9:19 AM
46	James City James City	1/9/2021 8:27 AM
47	Carolina Colours Carolina Colours - work remote	1/9/2021 8:05 AM
48	Retired Retired	1/9/2021 2:05 AM
49	Retired Retired	1/9/2021 1:41 AM
50	Retired Retired	1/8/2021 11:12 PM
51	Craven County Ind. Park Craven industrial park	1/8/2021 10:59 PM
52	Ghent Ghent	1/8/2021 10:52 PM
53	McCarthy Blvd McCarthy Blvd	1/8/2021 10:43 PM
54	Retired Retired	1/8/2021 10:27 PM
55	Olde Town olde Town	1/8/2021 10:07 PM
56	Downtown Downtown	1/8/2021 9:58 PM
57	N/A None.	1/8/2021 9:40 PM
58	N/A N/A	1/8/2021 9:19 PM
59	Same	1/8/2021 9:09 PM
60	River side Riverside	1/8/2021 9:05 PM
61	Trent Woods Trent Woods	1/8/2021 8:46 PM
62	N/A N/A	1/8/2021 8:43 PM
63	Downtown Downtown	1/8/2021 8:08 PM
64	All over All of Craven , Pamlico and Jones County	1/8/2021 7:56 PM
65	James City James city	1/8/2021 7:47 PM
66	Downtown Ghent Downtown/Ghent	1/8/2021 7:46 PM
67	Longleaf Pines Longleaf pines	1/8/2021 7:32 PM
68	Hospital By the hospital	1/8/2021 6:01 PM
69	Downtown Downtown	1/8/2021 5:42 PM
70	Hospital Hospital	1/8/2021 5:10 PM
71	River side Riverside	1/8/2021 4:58 PM
72	James City James city	1/8/2021 4:46 PM
73	Tryon Village Tryon Village	1/8/2021 3:31 PM
74	Downtown Downtown	1/8/2021 2:32 PM
75	Retired Retired	1/8/2021 2:24 PM

New Bern Resiliency and Hazard Mitigation: Primary Public Survey 2

76	Near Tryon Palace	Near Tryon Palace	1/8/2021 1:59 PM
77	DeGraffenreid	DeGraffenreid	1/8/2021 1:41 PM
78	Havelock	Havelock	1/8/2021 1:12 PM
79	N/A	N/A	1/8/2021 12:30 PM
80	James City	James City	1/8/2021 12:20 PM
81	Lake Tyler	Lake Tyler	1/8/2021 12:04 PM
82	Trent Woods	Trent woods	1/8/2021 12:03 PM
83	Cherry Point	Cherry Point	1/8/2021 11:58 AM
84	New Street	New St New Bern	1/8/2021 11:45 AM
85	Fairfield Harbour	Fairfield Harbour	1/8/2021 11:41 AM
86	Oaks Road	Oaks rd	1/8/2021 11:13 AM
87	Retired	Retired	1/8/2021 10:57 AM
88	N/A	N/A	1/8/2021 10:55 AM
89	Retired	Retired	1/8/2021 10:46 AM
90	Downtown	Downtown NB	1/8/2021 10:39 AM
91	N/A	N/a	1/8/2021 10:37 AM
92	Craven County Ind. Park	Craven County Industrial Park	1/5/2021 3:09 PM
93	Historic district	Historic District	1/5/2021 11:52 AM
94	Historic district	Historic District	12/28/2020 9:48 AM
95	Woodland Crossing	Woodland Crossing	12/27/2020 6:23 PM
96	Retired	retired	12/27/2020 5:51 PM
97	Downtown	downtown	12/26/2020 6:03 AM
98	Havelock	Havelock	12/24/2020 10:55 AM
99	Berne Square	Berne square	12/17/2020 10:59 PM
100	Retired	Retired	12/17/2020 6:08 PM
101	Downtown	Downtown	12/17/2020 3:40 PM
102	Retired	retired	12/17/2020 1:58 PM
103	same		12/17/2020 1:56 PM
104	Nurse Blvd	Nurse blvd	12/17/2020 12:54 PM
105	Retired	Retired	12/17/2020 11:32 AM
106	N/A	N/a	12/17/2020 11:15 AM
107	Retired	retired	12/17/2020 9:03 AM
108	Retired	Retired	12/17/2020 8:51 AM
109	Neuse Blvd	Neuse blvd	12/16/2020 5:12 PM
110	Belle Oaks	Belle Oaks	12/16/2020 10:41 AM
111	Downtown	Downtown	12/15/2020 9:40 PM
112	Greenbrier	Greenbrier	12/15/2020 9:16 PM
113	Moen Inc	Moen Inc	12/15/2020 9:03 PM

New Bern Resiliency and Hazard Mitigation: Primary Public Survey 2

114	Sherwood Forest	Sherwood Forest	12/15/2020 8:16 PM
115	Retired	Retired	12/15/2020 5:06 PM
116	Gleburnie	New Bern - off of Glenburnie	12/15/2020 4:35 PM
117	Retired	Retired	12/15/2020 1:25 PM
118	Downtown	Downtown	12/15/2020 1:11 PM
119	Retired	Retired	12/15/2020 1:05 PM
120	Retired	Retired	12/15/2020 12:41 PM
121	Downtown	Downtown	12/14/2020 7:06 PM
122	N/A	N/a	12/14/2020 6:11 PM
123	Kings Rown	Kings Rown	12/14/2020 4:54 PM
124	N/A	N/A	12/14/2020 4:42 PM
125	Fairfield Harbour	Remote worker - office @ Fairfield Harbour	12/14/2020 4:32 PM
126	Downtown	Downtown	12/14/2020 3:44 PM
127	Retired	Retired	12/14/2020 1:06 PM
128	Retired	Retired	12/14/2020 11:21 AM
129	Downtown	Downtown	12/14/2020 8:34 AM
130	Greenbrier	Near Community College/Greenbrier	12/14/2020 7:49 AM
131	James City	James city	12/14/2020 12:15 AM
132	Downtown	Downtown	12/13/2020 10:59 PM
133	N/A	N/A	12/13/2020 8:19 PM
134	All over	Throughout Craven county	12/13/2020 8:13 PM
135	James City	James City	12/13/2020 7:49 PM
136	Five Points	Five Points	12/13/2020 7:43 PM
137	Newman Road	Newman Road	12/13/2020 7:36 PM
138	N/A	N/A	12/13/2020 7:35 PM
139	Fairfield Harbour	Fairfield harbour	12/13/2020 7:16 PM
140	Downtown	Historic Downtown	12/13/2020 7:12 PM
141	James City	James City	12/13/2020 5:55 PM
142	Downtown	Downtown	12/13/2020 5:54 PM
143	Havelock	Havelock	12/13/2020 12:56 PM
144	Retired	Retired	12/13/2020 12:16 PM
145	Camp Lejeune	Camp Lejeune	12/13/2020 12:10 PM
146	Longleaf Pines	Longleaf Pines	12/13/2020 12:07 PM
147	Retired	Retired	12/13/2020 10:39 AM
148	Downtown	Downtown	12/12/2020 10:17 PM
149	Pamlico County	I work in Pamlico County	12/12/2020 10:05 PM
150	Retired	Riverside (retired)	12/12/2020 5:38 PM
151	Retired	retired	12/12/2020 11:35 AM

New Bern Resiliency and Hazard Mitigation: Primary Public Survey 2

152	N/A	N/A	12/12/2020 11:07 AM
153	Tuscarora	Tuscarora	12/12/2020 10:26 AM
154	Downtown	downtown	12/12/2020 10:16 AM
155	Same		12/12/2020 8:53 AM
156	Retired	Retired	12/12/2020 7:01 AM
157	New Bern	New Bern	12/12/2020 6:57 AM
158	Ghent	Ghent	12/12/2020 6:42 AM
159	Retired	Retired	12/11/2020 9:43 PM
160	Downtown	Downtown New Bern	12/11/2020 9:08 PM
161	Retired	Retired	12/11/2020 9:06 PM
162	Havelock	Havelock	12/11/2020 9:04 PM
163	Hospital	Hospital	12/11/2020 8:46 PM
164	Retired	Retired	12/11/2020 7:17 PM
165	Retired	Retired	12/11/2020 7:10 PM
166	MLK Harris Teeter	MLK Harris Teeter	12/11/2020 6:48 PM
167	Downtown	Downtown	12/11/2020 6:16 PM
168	N/A	N/A	12/11/2020 4:50 PM
169	N/A	N/A	12/11/2020 4:30 PM
170	Retired	Retired	12/11/2020 4:29 PM
171	Five Points	Five Points	12/11/2020 3:50 PM
172	N/A	Birmingham AL	12/11/2020 3:33 PM
173	S Glenburnie	S Glenburnie	12/11/2020 3:09 PM
174	Downtown	Historic district Historic Downtoen	12/11/2020 2:40 PM
175	Ghent	Ghent	12/11/2020 2:18 PM
176	Trent Woods	Trent Woods	12/11/2020 2:16 PM
177	Duffyfield	Duffyfield	12/11/2020 1:52 PM
178	Retired	Retired	12/11/2020 1:50 PM
179	All over	all over	12/11/2020 1:47 PM
180	Retired	Retired	12/11/2020 1:44 PM
181	River side	Riverside	12/11/2020 1:37 PM
182	Historic district	Historic	12/11/2020 1:31 PM
183	Downtown	Downtown	12/11/2020 1:25 PM
184	Retired	retired	12/11/2020 1:18 PM
185	Work from home	Woodrow. Work from home	12/11/2020 10:35 AM
186	Retired	Retired	12/10/2020 8:52 PM
187	All over	All areas within the city	12/10/2020 8:49 PM
188	Downtown	Downtown	12/10/2020 12:28 PM
189	Downtown	Downtown (middle st)	12/10/2020 9:18 AM

New Bern Resiliency and Hazard Mitigation: Primary Public Survey 2

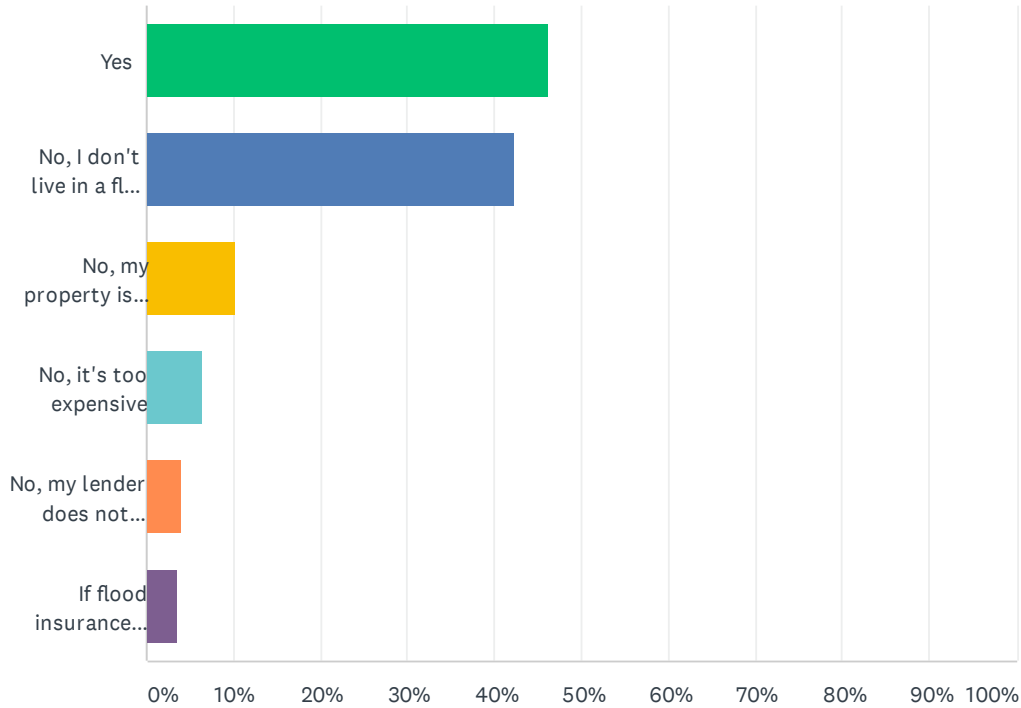
190	N/A	None	12/10/2020 7:19 AM	
191	Trent Road	Trent Road	12/9/2020 6:58 PM	
192	Washington Park	Washington park	12/9/2020 5:23 PM	
193	Aurora	Aurora	12/9/2020 4:24 PM	
194	Ghent	Ghent	12/8/2020 11:29 AM	
195	Same		12/8/2020 4:32 AM	
196	Retired	Retired	12/7/2020 5:01 PM	
197	Hospital	Hospital	12/7/2020 10:39 AM	
198	Retired	Ret	12/7/2020 10:13 AM	
199	Ghent	Ghent	12/7/2020 7:04 AM	
200	Retired	Retired	12/7/2020 6:38 AM	
201	Woodrow	Woodrow	12/7/2020 12:10 AM	
202	Downtown	Downtown New Bern	12/6/2020 9:36 PM	
203	Downtown	Downtown New Bern	12/6/2020 8:34 PM	
204	Clarks	Clarks	12/6/2020 8:21 PM	
205	Retired	Retired	12/6/2020 6:10 PM	
206	All over	All	12/6/2020 5:50 PM	
207	Industrial area	Industrial area between HDRA and Riverside Neighborhood	12/6/2020 4:34 PM	
208	James City	River Bend	River Bend and James City	12/6/2020 1:44 PM
209	N/A	N/a	12/6/2020 1:23 PM	
210	Planter's Ridge	Planter's Ridge	12/6/2020 10:56 AM	
211	Hospital	Neuse BLVD / Hospital	12/6/2020 8:54 AM	
212	N/A	N/A	12/6/2020 7:24 AM	
213	N/A	NA	12/6/2020 6:39 AM	
214	Havelock	Havelock	12/5/2020 9:32 PM	
215	Cherry Point	Cherry point	12/5/2020 9:26 PM	
216	Downtown	Historic district	Downtown Historic District	12/5/2020 6:24 PM
217	Outside New Bern	Outside of New Bern	12/5/2020 5:36 PM	
218	N/A	N/a	12/5/2020 4:12 PM	
219	Hospital	Hospital area	12/5/2020 11:00 AM	
220	N/A	N/A	12/5/2020 10:40 AM	
221	Downtown	Historic district	downtown historic district	12/5/2020 9:40 AM
222	Retired	Retired	12/5/2020 9:05 AM	
223	Downtown	Downtown	12/5/2020 9:05 AM	
224	N/A	None	12/5/2020 7:23 AM	
225	Retired	retired	12/4/2020 11:50 PM	
226	Fairfield Harbour	Fairfield Harbour	12/4/2020 9:58 PM	
227	James City	James City	12/4/2020 9:56 PM	

New Bern Resiliency and Hazard Mitigation: Primary Public Survey 2

228	Havelock Havelock	12/4/2020 8:43 PM
229	Retired I am retired	12/4/2020 8:11 PM
230	N/A N/A	12/4/2020 8:08 PM
231	Hospital CE Hospital	12/4/2020 6:48 PM
232	Historic district historic district	12/4/2020 6:22 PM
233	Retired retired	12/4/2020 6:15 PM
234	Downtown ward 1 - downtown	12/4/2020 4:44 PM
235	Belle Oaks Belle Oaks	12/4/2020 4:20 PM
236	Downtown Downtown	12/4/2020 4:04 PM
237	N/A None	12/4/2020 4:04 PM
238	Retired I'm retired	12/4/2020 4:04 PM
239	N/A ?	12/4/2020 3:48 PM
240	Retired Non, retired	12/4/2020 3:28 PM
241	McCarthy Blvd McCarthy Blvd	12/4/2020 3:23 PM
242	Retired Retired	12/4/2020 3:20 PM
243	N/A n/a	12/4/2020 3:05 PM
244	Retired Retired	12/4/2020 2:49 PM
245	Retired retired	12/4/2020 2:49 PM
246	N/A N/a	12/4/2020 2:45 PM
247	Retired retired	12/4/2020 2:44 PM
248	Broad/Queen Street Broad/Queen Street Corridor	12/4/2020 2:33 PM
249	Retired Retired	12/4/2020 2:25 PM
250	Retired retired	12/4/2020 2:25 PM
251	Trent Woods Trent Woods	12/4/2020 2:07 PM
252	Carolina East CarolinaEast	12/4/2020 1:55 PM
253	McCarthy Blvd McCarthy blvd	12/4/2020 1:54 PM
254	Duffyfield Duffyfield	12/4/2020 1:43 PM
255	Trent Road Trent Road	12/4/2020 1:42 PM
256	Havelock Havelock	12/4/2020 1:03 PM
257	River side River Side	12/4/2020 12:23 PM
258	Downtown Historic district Historic Downtown New Bern	12/4/2020 12:19 PM
259	Havelock Havelock	12/4/2020 12:01 PM

Q4 Do you carry flood insurance? (Check all that apply)

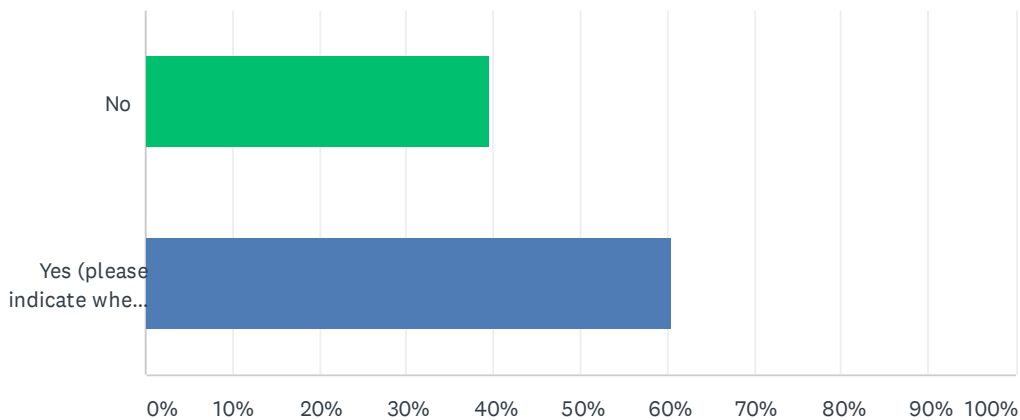
Answered: 275 Skipped: 6



ANSWER CHOICES	RESPONSES	
Yes	46.18%	127
No, I don't live in a flood hazard zone	42.18%	116
No, my property is elevated out of the flood hazard zone	10.18%	28
No, it's too expensive	6.55%	18
No, my lender does not require it	4.00%	11
If flood insurance covered water main breaks or other multi-property flooding events, I would carry it	3.64%	10
Total Respondents: 275		

Q5 Has your home/neighborhood area been affected by flooding in the past?

Answered: 273 Skipped: 8



ANSWER CHOICES	RESPONSES	
No	39.56%	108
Yes (please indicate when was the last time this occurred below)	60.44%	165
TOTAL		273

New Bern Resiliency and Hazard Mitigation: Primary Public Survey 2

#	YES (PLEASE INDICATE WHEN WAS THE LAST TIME THIS OCCURRED BELOW)	DATE
1	Hurricane Florence 2018 Hurricane Florence	1/26/2021 11:52 PM
2	Hurricane Florence Hurricane Florence	1/26/2021 1:30 PM
3	Hurricane Florence Hurricane Florence - 2018	1/22/2021 6:51 PM
4	Hurricane Florence Florence	1/21/2021 8:25 AM
5	Hurricane Florence Florence	1/21/2021 8:23 AM
6	Hurricane Florence Hurricane Florence	1/14/2021 4:24 PM
7	Had to replace HVAC, ducks, liner	1/13/2021 11:40 AM
8	2018 2018	1/13/2021 11:12 AM
9	??	1/12/2021 2:59 PM
10	Hurricane Florence Florence 2018	1/12/2021 7:00 AM
11	2018 2018	1/11/2021 3:23 PM
12	Hurricane Florence Florence (basement flooding)	1/11/2021 10:52 AM
13	Hurricane Florence Florence	1/10/2021 7:17 PM
14	Hurricane Florence Hurricane Florence	1/10/2021 4:20 PM
15	Hurricane Florence Hurricane Florence	1/10/2021 1:07 PM
16	Hurricane Florence Florence.	1/10/2021 11:37 AM
17	Hurricane Florence Florence 2018	1/10/2021 7:25 AM
18	Heavy storm The street flash flood	1/9/2021 11:23 PM
19	Heavy storm Street and yard flooding due to heavy rain and poor irrigation. Not due to rising sea levels.	1/9/2021 10:44 PM
20	2008 2008	1/9/2021 9:30 PM
21	Heavy storm Hurricane All the time	1/9/2021 6:18 PM
22	Hurricane Florence Florence	1/9/2021 12:19 PM
23	Hurricane Florence During Florence	1/9/2021 11:53 AM
24	Hurricane Florence 2 years ago, Hurricane Florence	1/9/2021 10:33 AM
25	2018 2018	1/9/2021 10:27 AM
26	Hurricane Florence 2018 - Florence	1/9/2021 9:20 AM
27	Heavy storm The roads flood and block you in but the homes are elevated and haven't flooded.	1/9/2021 8:28 AM
28	Hurricane Florence Florence	1/9/2021 8:05 AM
29	Hurricane Florence Florence	1/9/2021 2:06 AM
30	Hurricane Florence Florence	1/8/2021 11:00 PM
31	Hurricane Florence Florence - Lived on Trappers Trail at the time	1/8/2021 10:27 PM
32	Hurricane Florence Florence	1/8/2021 10:08 PM
33	2018 2018	1/8/2021 9:41 PM
34	Hurricane Florence Florence	1/8/2021 9:09 PM
35	Hurricane Florence Florence	1/8/2021 9:06 PM
36	Hurricane Florence Hurricane Florence Sept 2017	1/8/2021 8:44 PM

New Bern Resiliency and Hazard Mitigation: Primary Public Survey 2

37	Hurricane Florence	Florence	1/8/2021 7:57 PM	
38	2018	2018	1/8/2021 5:42 PM	
39	Hurricane Florence	Florence 2018	1/8/2021 5:10 PM	
40	2018	2018	1/8/2021 4:58 PM	
41	Hurricane Florence	Hurricane Florence and the 2018 Hurricane	1/8/2021 3:33 PM	
42	Heavy storm	Hurricane Neighborhood	Surrounding areas that didn't allow me to leave my house	1/8/2021 2:32 PM
43	Hurricane Florence	Hurricane Florence	1/8/2021 1:42 PM	
44	2018	2018	1/8/2021 1:13 PM	
45	Hurricane Florence	During Florence	1/8/2021 12:18 PM	
46	Hurricane Florence	I believe the lake received flooding during Florence but I didn't live here then. Just what I heard.	1/8/2021 12:05 PM	
47	Hurricane Florence	Florence	1/8/2021 11:41 AM	
48	Hurricane Florence	Florence	1/8/2021 10:57 AM	
49	Hurricane Florence	Florence. House demolished and rebuilt	1/8/2021 10:39 AM	
50	2018	2018	1/5/2021 11:52 AM	
51	2018	September 2018	12/28/2020 9:49 AM	
52	Hurricane Florence	Florence, the condos near me but not this condo	12/27/2020 6:24 PM	
53	2018	2018	12/27/2020 5:52 PM	
54	Hurricane Florence	Hurricane Florance	12/26/2020 6:05 AM	
55	Hurricane Floyd	Floyd	12/17/2020 10:59 PM	
56	Hurricane Florence	Florence destroyed our home.	12/17/2020 6:08 PM	
57	Hurricane Florence	Florence	12/17/2020 3:40 PM	
58	Hurricane Florence	florence	12/17/2020 1:59 PM	
59	Heavy storm	Creek flooded its banks last month	12/17/2020 12:55 PM	
60	Hurricane Florence	Florence	12/17/2020 11:16 AM	
61	Hurricane Florence	Florence	12/17/2020 9:03 AM	
62	Hurricane Florence	During Florence	12/16/2020 10:41 AM	
63	Hurricane Florence	Hurricane Florence	12/15/2020 9:19 PM	
64	Heavy storm	Heavy rains (like a couple of weeks ago) puts some yards under water	12/15/2020 8:19 PM	
65	Hurricane Florence	Florence flooded homes on our street, We are higher elevation and not in flood prone area	12/15/2020 5:06 PM	
66	Hurricane Florence	Florence	12/15/2020 4:35 PM	
67	Hurricane Florence	Hurricane Florence	12/15/2020 1:06 PM	
68	Hurricane Florence	Florence	12/14/2020 4:42 PM	
69	2011	2018	2011 and 2018	12/14/2020 4:32 PM
70	2018	2018	12/14/2020 1:06 PM	
71	Hurricane Florence	Florence	12/14/2020 7:50 AM	
72	Hurricane Florence	In Florence, our neighborhood was not flooded, but our road into town was at Brices Creek/Merchants.	12/13/2020 8:14 PM	

New Bern Resiliency and Hazard Mitigation: Primary Public Survey 2

73	2018	9/2018		12/13/2020 7:36 PM
74	Hurricane Florence	Florence		12/13/2020 7:35 PM
75	Hurricane Irene	Irene		12/13/2020 7:17 PM
76	2018	2018		12/13/2020 7:13 PM
77	Hurricane Florence	Florence		12/13/2020 5:55 PM
78	Hurricane Florence	Florence		12/13/2020 12:17 PM
79	Hurricane Hazel	Apparently by Hurricane Hazel. During aFlorence water into corner of lot, but not in or under house.		12/13/2020 10:40 AM
80	2018	Hurricane Florence	2018 - Hurricane Florence	12/12/2020 5:38 PM
81	2018	September 2018		12/12/2020 11:08 AM
82	2018	2018		12/12/2020 10:47 AM
83	Attmore	Attmore		12/12/2020 10:26 AM
84	Hurricane Florence	Florence		12/12/2020 7:51 AM
85	Hurricane Florence	Hurricane florence		12/12/2020 7:01 AM
86	Hurricane Florence	Florence		12/11/2020 9:43 PM
87	Hurricane Florence	Hurricane Florence		12/11/2020 9:09 PM
88	Hurricane Florence	Hurricane Florence		12/11/2020 9:06 PM
89	2018	Hurricane Florence	Florence 2018	12/11/2020 8:47 PM
90	Hurricane Florence	Florence		12/11/2020 6:49 PM
91	2018	09/2018		12/11/2020 6:17 PM
92	Hurricane Florence	Forence		12/11/2020 4:52 PM
93	Hurricane Florence	6 ft.. water after Hurricane Florence		12/11/2020 4:46 PM
94	2018	Hurricane Florence	Hurricane Florence 2018	12/11/2020 4:31 PM
95	Hurricane Florence	Florence		12/11/2020 3:34 PM
96	2018	Hurricane Florence	Florence 2018	12/11/2020 3:10 PM
97	2018	2018		12/11/2020 2:40 PM
98	Hurricane Florence	our home no/neighborhood yes. Florence		12/11/2020 2:19 PM
99	2018	2018		12/11/2020 2:16 PM
100	Hurricane Florence	i use to live in Duffyfield and it flooded during hurricane Florence		12/11/2020 1:53 PM
101	2018	2018		12/11/2020 1:50 PM
102	2018	2018		12/11/2020 1:47 PM
103	Hurricane Florence	Hurricane Florence		12/11/2020 1:44 PM
104	Hurricane Florence	Hurricane Florence		12/11/2020 1:38 PM
105	Lower level in community	Neighborhood prone to flooding, our home not in 100 year plain		12/11/2020 1:31 PM
106	2017	2017		12/11/2020 1:26 PM
107	Heavy storm	After every big rain storm my back yard floods since the city pipes cannot carry the water away fast enough. The pipes are too small for all the water they need to carry.		12/11/2020 1:19 PM
108	2018	9/2018		12/11/2020 10:36 AM
109	Hurricane Florence	Florence		12/10/2020 8:53 PM

New Bern Resiliency and Hazard Mitigation: Primary Public Survey 2

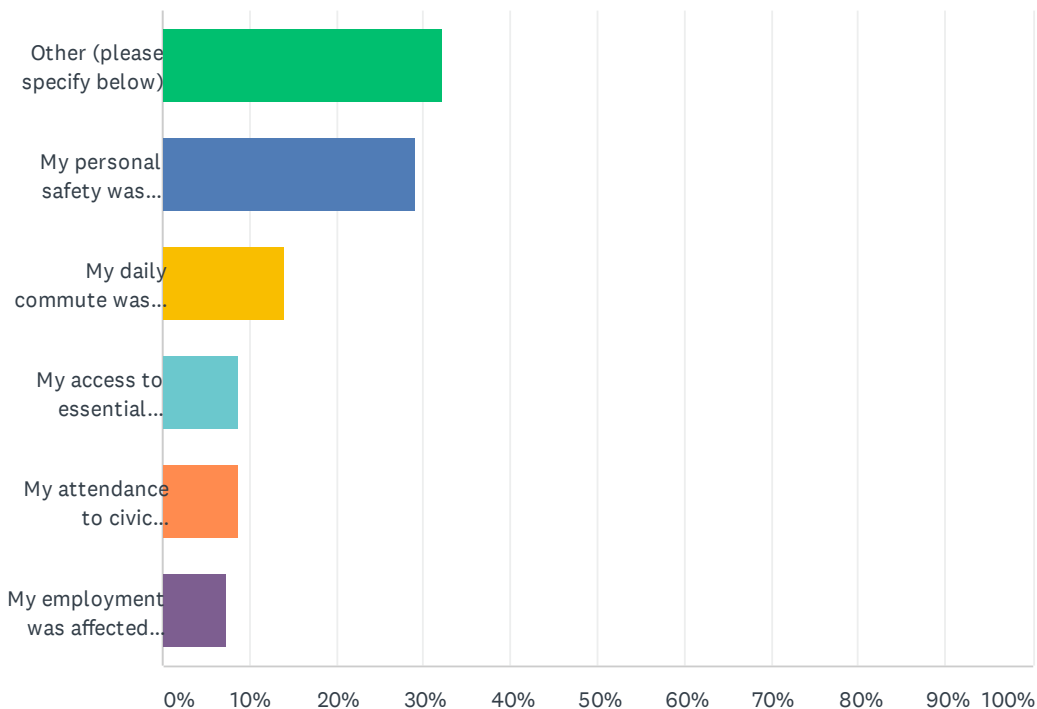
110	Hurricane Florence	Florence	12/10/2020 8:49 PM
111	2020	2020	12/10/2020 12:28 PM
112	Hurricane Florence	Florence	12/10/2020 7:19 AM
113	Hurricane Florence	Florence	12/8/2020 9:36 PM
114	Heavy storm	after a heavy rain water seeped into the back of my Apartment	12/8/2020 11:30 AM
115	2018	2018	12/8/2020 4:33 AM
116	Hurricane Florence	Hurricane Florence	12/7/2020 2:35 PM
117	Hurricane Florence	Hurricane Florence	12/7/2020 8:18 AM
118	Hurricane Florence	Hurricane Florence	12/7/2020 7:05 AM
119	Hurricane Floyd	Floyd	12/7/2020 6:38 AM
120	Hurricane Florence	Florence	12/7/2020 12:10 AM
121	Hurricane Florence	Hurricane Florence	12/6/2020 9:37 PM
122	Hurricane Florence	Florence	12/6/2020 5:50 PM
123	Hurricane Florence	Hurricane Florence	12/6/2020 4:35 PM
124	Hurricane Florence	Florence	12/6/2020 1:44 PM
125	Hurricane Florence	2018, during hurricane Florence the retention pond overflowed and reached into several houses	12/6/2020 10:58 AM
126	Hurricane Florence	2018 Florence	12/6/2020 8:54 AM
127	Hurricane Florence	2018 Florence	12/6/2020 7:25 AM
128	Hurricane Florence	Hurricane Florence	12/6/2020 6:39 AM
129	Hurricane Florence	Florence, 2018	12/5/2020 9:33 PM
130	Hurricane Florence	Florence(lived in Woodrow)	12/5/2020 9:27 PM
131	Hurricane Florence	During hurricane Florence	12/5/2020 5:36 PM
132	Hurricane Florence	Florence	12/5/2020 11:00 AM
133	Hurricane Florence	Florence	12/5/2020 10:40 AM
134	Hurricane Florence	Hurricane Florence	12/5/2020 9:40 AM
135	2020	This year. Flood in street. In a house last hurricane.	12/5/2020 9:07 AM
136	2018	2018	12/5/2020 9:05 AM
137	Hurricane Florence	There were homes in Brices Crossing near flooding during Florence	12/5/2020 7:24 AM
138	Hurricane Florence	Hurricane Florence	12/4/2020 11:50 PM
139	Hurricane Florence	Hurricane Florence	12/4/2020 11:46 PM
140	Hurricane Florence	Florence	12/4/2020 9:58 PM
141	Hurricane Florence	Florence	12/4/2020 8:44 PM
142	Hurricane Florence	Florence	12/4/2020 8:08 PM
143	Lower level in community	Lower level in community	12/4/2020 6:49 PM
144	2010	about 10 years ago before I moved here	12/4/2020 6:16 PM
145	Hurricane Florence	hurricane Florence	12/4/2020 4:45 PM
146	Hurricane Florence	During Florence	12/4/2020 4:21 PM
147	Hurricane Florence	Florence	12/4/2020 4:05 PM

New Bern Resiliency and Hazard Mitigation: Primary Public Survey 2

148	Hurricane Florence	Hurricane Florence	12/4/2020 4:04 PM
149	2018	Sep 2018	12/4/2020 4:04 PM
150	2018	2018	12/4/2020 3:29 PM
151	2018	2018	12/4/2020 3:24 PM
152	Hurricane Florence	Florence	12/4/2020 3:20 PM
153	2020	Heavy storm August 3-4	12/4/2020 3:18 PM
154	Hurricane Florence	Hurricane Florence	12/4/2020 3:05 PM
155	Hurricane	Hurricane	12/4/2020 2:49 PM
156	Hurricane Florence	florence	12/4/2020 2:44 PM
157	Neighborhood	Neighborhood yes, but not my particular street	12/4/2020 2:34 PM
158	Hurricane Florence	Florence 2018	12/4/2020 2:26 PM
159	Hurricane Florence	Florence 2+ years ago	12/4/2020 2:25 PM
160	Hurricane Florence	Florence 2018	12/4/2020 2:07 PM
161	Hurricane Florence	Florence 2018	12/4/2020 1:55 PM
162	2020	Heavy storm November 12	12/4/2020 1:55 PM
163	Hurricane Florence	Hurricane Florence 2018	12/4/2020 1:05 PM
164	Hurricane Florence	2018 Florence	12/4/2020 12:23 PM
165	Hurricane Florence	Hurricane Florence 2018	12/4/2020 12:20 PM

Q6 Please choose the closest description of how past flooding impacted your home/neighborhood.

Answered: 193 Skipped: 88



ANSWER CHOICES	RESPONSES	
Other (please specify below)	32.12%	62
My personal safety was threatened; flooding forced me to evacuate my home and seek shelter elsewhere	29.02%	56
My daily commute was compromised; flooding impacted my ability to commute as roads were flooded and/or public transportation routes were interrupted	13.99%	27
My access to essential services was halted; flooding impacted my ability to purchase groceries, fill up my gas tank, etc.	8.81%	17
My attendance to civic services was paused; flooding impacted my school, church, etc. and I was not able to attend in person	8.81%	17
My employment was affected; flooding impacted my place of work and we were unable to go into the office	7.25%	14
TOTAL		193

New Bern Resiliency and Hazard Mitigation: Primary Public Survey 2

#	OTHER (PLEASE SPECIFY BELOW)	DATE
1	Damage to home Flooded cars Loss of utilities Personal safety Personal safety was impacted. Loss of utilities. Car flooded - totaled. Riverside Neighborhood impacted. Houses torn down, raised abandoned due to flooding, unknown sailboat in neighbors' garage, etc.	1/27/2021 12:01 AM
2	Damage to home Damage to neighbors home Flood remediation for home and neighbors too	1/13/2021 11:19 AM
3	Damage to home Only HVAC in crawl space was damaged and out for two weeks.	1/12/2021 3:20 PM
4	Rental property Lost rental property in Sunnyside	1/12/2021 2:10 PM
5	Damage to home Couldn't move into newly constructed house.	1/10/2021 7:29 AM
6	N/A Just moved here	1/10/2021 12:10 AM
7	Stayed in place Temporarily remained in place until streets were clear.	1/9/2021 10:47 PM
8	N/A Have not lived here long enough to give an accurate account of impact.	1/9/2021 7:35 PM
9	All I experienced most of these. Completely flooded out of my house. Lost work downtown. Most of it.	1/9/2021 12:24 PM
10	N/A N/a	1/8/2021 11:01 PM
11	N/A I did not live here yet.	1/8/2021 9:44 PM
12	All 2,3,4,5	1/8/2021 7:59 PM
13	Loss of utilities Flooding did not directly affect my home or work. We lost electricity both places for several days.	1/8/2021 6:05 PM
14	Loss of utilities Flooding took out lectric power.	1/8/2021 5:44 PM
15	Damage to home Loss of utilities Property damage, disruption of utilities.	1/8/2021 5:12 PM
16	N/A N/A	1/8/2021 10:56 AM
17	Flooded home Home's first floor and crawl space were flooded; also first bullet is applicable	1/5/2021 11:56 AM
18	N/A I did not live here yet. I just heard about the flooding nearby.	12/27/2020 6:28 PM
19	Loss of utilities Power was out for three days	12/17/2020 3:41 PM
20	Flooded home Loss of utilities Some homes flooded. power out.	12/17/2020 2:00 PM
21	Damage to home Damage to neighbors home Difficult to come home Effectted business Destroyed my home, my neighbors homes, my employment was affected, had to live elsewhere for nearly a year	12/17/2020 1:01 PM
22	Loss of utilities We were not impacted because we are retired and didnt have to go anywhere. Lack of electricity was our problem	12/17/2020 11:39 AM
23	Damage to home Flooded home Water came up to the house and into our 8' crawl space. We lost our water purification system and our pool pumps.	12/17/2020 9:08 AM
24	N/A I was not impacted	12/15/2020 9:07 PM
25	No flooding Fortunately we were not impacted	12/15/2020 1:31 PM
26	N/A None	12/15/2020 1:16 PM
27	N/A Was not living in the area at the time	12/14/2020 4:45 PM
28	Not impacted Past flooding has not impacted my home or work life	12/14/2020 3:50 PM
29	Damage to home I was away at time of Florence, but would have been forced to evacuate as water was 7 ft. outside and 2 ft. inside house was very distructive.	12/14/2020 1:37 PM
30	Damage to home Difficult to come home Flooded home Home was flooded. Could not occupy.	12/13/2020 7:16 PM
31	Damage to home Flooded home I owned a home in River Bend during Florence and we had	12/13/2020 5:57 PM

New Bern Resiliency and Hazard Mitigation: Primary Public Survey 2

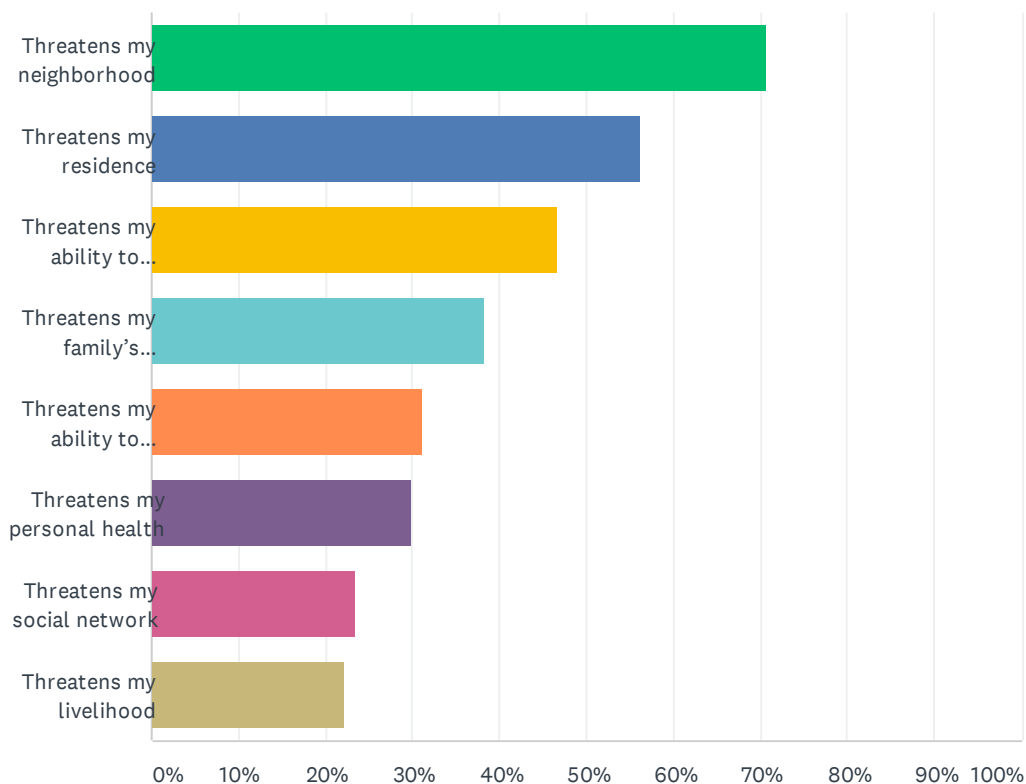
	5' of water in our home	
32	Evacuated While unaffected by flooding, we did evacuate during Florence. Prolonged, strong winds and rain caused three front Windows to fail, thus requiring extensive, though not flood related repairs,	12/13/2020 10:46 AM
33	Flooded cars Replaced HVAC unit The flood water from the Neuse River came within an inch our two of coming into our home but did fill the crawl space. This required the replacement of all duct work and the HVAC unit. We also had about 20" of water in our garage with loss of property and one vehicle was totaled due to flooding. Still, since many homes around us were significantly flooded, we counted blessing rather than losses.	12/12/2020 5:52 PM
34	N/A Recently moved to new Bern	12/12/2020 11:10 AM
35	Loss of utilities Six days without power and only a few neighbors experienced same. Don't know why	12/12/2020 8:57 AM
36	N/A Did not live here them	12/12/2020 7:54 AM
37	Fear Fear	12/11/2020 7:15 PM
38	Damage to home Difficult to come home Walking around the neighborhood was impeded, had to bail out my crawlspace	12/11/2020 6:51 PM
39	Damage to home Fairly minor damage to HVAC and duct work	12/11/2020 3:35 PM
40	N/A None of the above	12/11/2020 2:21 PM
41	Damage to neighbors home My neighbors evacuated and had damage. I cared for their concerns until they arrived home.	12/11/2020 2:20 PM
42	Rental property Rental properties damaged	12/10/2020 8:52 PM
43	No flooding No flooding	12/9/2020 5:26 PM
44	Not impacted I wasn't impacted at all.	12/9/2020 4:28 PM
45	Annoyed with cleanup Annoyance, I had to clean the carpets	12/8/2020 11:34 AM
46	N/A N/a	12/7/2020 5:04 PM
47	Difficult to come home Difficult to return home following hurricanes	12/7/2020 10:22 AM
48	Damage to home None of the above. Only damage to home	12/7/2020 8:23 AM
49	Flooded cars Flooded some cars parked on the street	12/6/2020 5:56 PM
50	Damage to home Suffered flood damage -crawl space only	12/6/2020 4:37 PM
51	Damage to home There was damage to some of the houses in the neighborhood that flooded.	12/6/2020 11:28 AM
52	Difficult to come home We were not able to get back home from evacuation due to water in streets.	12/6/2020 7:28 AM
53	Not impacted We weren't living here yet	12/5/2020 10:45 AM
54	Difficult to come home we had to evacuate our home, work place and flooding impacted our roads	12/5/2020 9:44 AM
55	Effected business Unable to operate businesses due to destruction and power outages	12/5/2020 9:08 AM
56	Damage to home Not impacted We were out of town at time of flooding, This home & neighborhood was flooded with residents evacuating,. We were not directly impacted since we were on a planned 3 week trip.	12/5/2020 12:04 AM
57	Loss of utilities loss of utilities	12/4/2020 4:47 PM
58	Damage to home Our only way into our neighborhood washed out	12/4/2020 4:23 PM
59	Damage to neighbors home Took neighbors in to stay with us when their home was flooded.	12/4/2020 4:11 PM
60	Damage to dock I was lucky. Lost a dock, \$12k to replace	12/4/2020 3:22 PM

New Bern Resiliency and Hazard Mitigation: Primary Public Survey 2

61	Loss of utilities Cut off of electricity and gas. Had to move out for repairs	12/4/2020 2:29 PM
62	Damage to home My home was flooded with four feet of water	12/4/2020 2:11 PM

Q7 Do you consider yourself and/or your family vulnerable to the impacts of flooding and sea level rise? If so, please indicate in what ways. (Check all that apply)

Answered: 167 Skipped: 114



ANSWER CHOICES	RESPONSES	
Threatens my neighborhood	70.66%	118
Threatens my residence	56.29%	94
Threatens my ability to travel	46.71%	78
Threatens my family's well-being	38.32%	64
Threatens my ability to access medical services	31.14%	52
Threatens my personal health	29.94%	50
Threatens my social network	23.35%	39
Threatens my livelihood	22.16%	37
Total Respondents: 167		

Q8 What key places (e.g. certain businesses, critical services, and cultural institutions) in your neighborhood would you like to see protected and strengthened?

Answered: 150 Skipped: 131

New Bern Resiliency and Hazard Mitigation: Primary Public Survey 2

#	RESPONSES	DATE
1	N/A N/A	1/29/2021 8:48 AM
2	Low lying areas Homes in flood zones	1/27/2021 12:01 AM
3	Low income areas The entire neighborhoods in low income areas of the city.	1/26/2021 1:32 PM
4	City Hall Convention Center Downtown district Historic New Bern Riverside Tryon Palace Both Riverside and Downtown Historic Districts including the core downtown business area. Tryon Palace and associated historic properties. Convention Center and convention hotels. City Hall.	1/22/2021 7:00 PM
5	Downtown district Marina Downtown New Bern's waterfront and marina.	1/21/2021 8:27 AM
6	Downtown district Duffyfield Historic New Bern Olde Town Riverside Historic downtown New Bern, Duffyfield, Olde Town, and Riverside neighborhoods.	1/20/2021 11:29 AM
7	Convention Center Hotels Union Point Park Union Point park, Convention Center, hotels and bed & breakfasts	1/14/2021 4:33 PM
8	Emergency services Essential businesses Fire Hospitals Internet Police station Power grid Public utilities Roads Schools Utilities Electric, gas, water, roads, internet, police, fire, hospital, schools, fuel, businesses	1/13/2021 11:51 AM
9	Homes I live in a residential neighborhood. no business allowed.	1/12/2021 3:20 PM
10	The Riverwalk The Riverwalk from Change Street to Broad	1/12/2021 7:03 AM
11	Infrastructure Utilities Nothing in immediate neighborhood, but power infrastructure is a priority.	1/11/2021 10:58 AM
12	Commercial areas All commercial areas	1/11/2021 8:43 AM
13	All The entire area	1/10/2021 7:20 PM
14	Emergency services Police station Town Hall Town Hall, Police Station, EMS	1/10/2021 7:29 AM
15	Roadway Storm drains Stormwater All roadways. Water runoff and diversion improvements are needed.	1/10/2021 12:10 AM
16	Homes Roads Housing, roads	1/9/2021 9:33 PM
17	N/A Do not know	1/9/2021 7:35 PM
18	Businesses Downtown district The key businesses seem ok. It's more the personal store and businesses downtown.	1/9/2021 12:24 PM
19	Fire Fire Station	1/9/2021 10:35 AM
20	Downtown district Downtown	1/9/2021 9:21 AM
21	Doctors offices Hospitals Food markets, medical areas	1/9/2021 1:43 AM
22	Low lying areas Roads Roads, low lying areas	1/8/2021 11:03 PM
23	Power grid Vines and trees on and around power lines but I know we're scheduled to have that taken care of soon.	1/8/2021 11:01 PM
24	Roads Access in and out of the neighborhood	1/8/2021 10:10 PM
25	Emergency services Roads Utilities Emergency services, road access, electricity restoration	1/8/2021 10:00 PM
26	Plan accordingly These floods are only occasional and temporary. Personal Planning and preparing for these events it key.	1/8/2021 9:44 PM
27	Downtown district All of downtown area	1/8/2021 7:59 PM
28	Emergency services Grocery stores Hospitals Medical, grocery, government services	1/8/2021 7:48 PM
29	Emergency services Fire Police station Critical services -fire, police, recreation	1/8/2021 7:34 PM
30	Power grid Power grid	1/8/2021 6:05 PM

New Bern Resiliency and Hazard Mitigation: Primary Public Survey 2

31	Power grid Electric power grid	1/8/2021 5:44 PM
32	All There's not one key area.	1/8/2021 3:37 PM
33	Roadway Better roadway drainage	1/8/2021 2:34 PM
34	Residences Residences	1/8/2021 2:31 PM
35	All All	1/8/2021 1:43 PM
36	All The city as a whole, we cannot isolate 1 area over another. We must start taking climate change seriously and take steps to reduce our contributions to it. That means improved recycling, benefits for clean energy (like tax credits for solar or wind energy), Benefits for home improvements. We cannot fully address flooding without addressing our contributions to climate change and the need to do better as human beings.	1/8/2021 12:22 PM
37	Emergency services Access to emergency services	1/8/2021 11:44 AM
38	River Bend temp housing River Bend has no where for people temporarily displaced. People were living in tents outside of townhall for weeks.	1/8/2021 10:42 AM
39	Low lying areas Low lying areas in Taberna flood. Common flooding in New Bern will reduce property values and impact New Bern appeal for business and living.	1/5/2021 3:15 PM
40	Homes our homes need to be protected	1/5/2021 11:56 AM
41	5 Points District Businesses Duffyfield Historic New Bern Tryon Palace Historic District Greater Duffyfield and 5 Points District Central Business District Tryon Palace	12/28/2020 11:25 AM
42	DMV Hospitals CarolinaEast Medical Center, Department of Motor Vehicle	12/27/2020 6:28 PM
43	Businesses Downtown district Residences all downtown residents and businesses	12/27/2020 5:56 PM
44	Historical sites Tryon Palace Tryon Palace properties and other historical sites	12/26/2020 6:14 AM
45	Emergency services Fire Fire and EMS	12/24/2020 10:58 AM
46	Homes Homes in river bend	12/17/2020 6:12 PM
47	Homes My home	12/17/2020 1:01 PM
48	Grocery stores Hospitals Hospital, grocery store	12/17/2020 11:39 AM
49	Businesses Emergency services Grocery stores Hospitals Hospitals, first responder units, grocery stores, and everyone's business	12/17/2020 9:08 AM
50	Roads Access roads.	12/17/2020 8:54 AM
51	Roads Road onto neighborhood	12/16/2020 10:42 AM
52	Tryon Palace Tryon Palace	12/15/2020 9:40 PM
53	1st Missionary Baptist Stanley White Stanley White Gymnasium, First Missionary Baptist Church	12/15/2020 9:27 PM
54	Needed sidewalks Sidewalks needed especially along Lori Drive (which is mislabeled on Bing maps) and Pinetree Drive. Many children travel these streets particularly in the summer.	12/15/2020 8:24 PM
55	Storm drains drainage! We are in the county, and there are hit and miss ditches, natural drainage that floods down street areas.	12/15/2020 5:10 PM
56	Businesses Downtown district Work needs to be done in downtown New Bern to protect the businesses there.	12/15/2020 1:31 PM
57	Community center Welcome a Community Center	12/15/2020 1:16 PM
58	Churches Schools Oaks Road Academy, local churches and WCTI 12 television station.	12/15/2020 1:11 PM
59	Residences Roads Residences and roads	12/14/2020 4:45 PM
60	Roads Storm drains Stormwater Utilities About a third of families in Fairfield Harbour were directly impacted by Florence. Community sewer, power, streets, etc were all impacted as was Broad Creek Road - which when flooded prevents escape.	12/14/2020 4:39 PM

New Bern Resiliency and Hazard Mitigation: Primary Public Survey 2

61	Churches Historic New Bern Historic churches, churches in general. Hotels and places of commerce that are essential to our tourist industry and economic growth.	12/14/2020 3:50 PM
62	Damaged homes More resources needed Roads Storm drains Communication from City Officials was compromised as phones, computers, streets and information for safety measured as well as available help from state and city non-existent. Found out months later that state had provided limited funds for elevating homes and lost opportunity to be included. Cannot help but feel that the funds were distributed to a chosen few residents, most disconcerting. Debris piled 10 ft high filled streets and affected movement. New Bern was not prepared for this level storm. Yet recognize that Homeowners, employees and volunteers worked their butts off to help those affected. One of most difficult problems was meeting city standards to repair homes and required improved standards were not recognized for reimbursement by FEMA. Short version, those affected even with flood insurance were screwed, bit time.	12/14/2020 1:37 PM
63	N/A None seemed to be threatened by flooding.	12/14/2020 11:25 AM
64	Storm drains The gutter system needs to be cleaned regularly. My husband was thrown about by a tornado during the hurricane saving our neighborhood	12/14/2020 8:39 AM
65	Homes Our immediate neighborhood is residential only.	12/13/2020 8:19 PM
66	Bridges The one bridge that connects Brice's Creek Rd to New Bern. And/or expanding the road way (SR 1004) to poliksvillw	12/13/2020 7:52 PM
67	Roads Road improvements in an effort to mitigate flooding.	12/13/2020 7:45 PM
68	Emergency services Hospitals Medical	12/13/2020 7:39 PM
69	Poa Poa	12/13/2020 7:19 PM
70	Downtown district Historic New Bern Homes/businesses near waterfront in historic downtown most likely effected by flooding	12/13/2020 7:16 PM
71	Homes Homes	12/13/2020 5:57 PM
72	Emergency services Emergency Management for both city and county.	12/13/2020 5:56 PM
73	Storm drains Stormwater Neuse River waterfront erosion and better neighborhood storm water draining	12/13/2020 12:59 PM
74	Infrastructure Stormwater Infrastructure including water and sewer, better infrastructure could lessen flooding impact	12/13/2020 12:19 PM
75	Damaged homes We are purely residential at this point. There are still many homes in lower levels that have not been raised. They create eyesores and hurt property values.	12/13/2020 10:46 AM
76	RCS In this neighborhood, RCS is the most critical for being protected so that it can continue to serve those in need, especially during a crisis. The National Veterans Cemetery took a lot of water during the flooding but I'm not sure there was specific damage.	12/12/2020 5:52 PM
77	Hospitals hospitals	12/12/2020 11:37 AM
78	Utilities electric	12/12/2020 10:49 AM
79	Storm drains Storm drains cleared. Residents ignored them	12/12/2020 8:57 AM
80	Downtown district Historic New Bern All of the historic homes, all downtown businesses	12/12/2020 7:54 AM
81	Grocery stores Hospitals Pharmacies Hospitals, grocery stores, pharmacies	12/12/2020 7:03 AM
82	Utilities Power supply	12/11/2020 9:46 PM
83	Downtown district City business district	12/11/2020 9:10 PM
84	Utilities Electric we still have pole electricity	12/11/2020 9:09 PM
85	Churches Climbers Club Stanley White Historic Churches, Climbers Club, and The recreation center	12/11/2020 7:15 PM
86	Utilities utilities	12/11/2020 6:51 PM

New Bern Resiliency and Hazard Mitigation: Primary Public Survey 2

87	Roads Access in and out of my neighborhood.	12/11/2020 6:19 PM
88	Downtown district homes and business in downtown	12/11/2020 4:53 PM
89	Historic New Bern Historic New Bern in general, businesses and private residences since they are such a draw for the area and have an incredible economic impact upon the community.	12/11/2020 4:34 PM
90	Historic New Bern historical structures, churches, homes	12/11/2020 3:57 PM
91	Downtown district Downtown businesses and restaurants	12/11/2020 3:35 PM
92	Roadway Roadway (State operated)	12/11/2020 3:15 PM
93	N/A none presently	12/11/2020 1:55 PM
94	Churches Churches	12/11/2020 1:55 PM
95	N/A None in my immediate neighborhood	12/11/2020 1:49 PM
96	Essential businesses Parks, walking paths, roads, 1st Presbyterian preschool, Dr. Hands dentist, post office, restaurants	12/11/2020 1:35 PM
97	Public utilities Public utilities are aging. Water and sewer lines are vulnerable and prone to fail in high water levels	12/11/2020 10:39 AM
98	Roads Schools Schools Major Roads	12/10/2020 8:55 PM
99	Black areas Black areas	12/10/2020 8:52 PM
100	All All	12/10/2020 12:30 PM
101	Downtown district Down Town	12/10/2020 7:21 AM
102	Emergency services Public utilities Emergency Services Waste Treatment Center water and sewer	12/9/2020 7:04 PM
103	Emergency services Public utilities Stormwater Ambulance services, ditches and irrigation.	12/9/2020 4:28 PM
104	Historic New Bern Historic properties	12/8/2020 9:41 PM
105	Businesses Residences All residential and business	12/8/2020 4:36 AM
106	Stormwater Drainage maintained	12/7/2020 5:04 PM
107	All Hospital Stingrays restaurant Tryon palace and Museum Lawson park and boat ramps Duffyfield	12/7/2020 10:22 AM
108	Public utilities Stormwater Waste treatment and sewage pumping	12/7/2020 8:23 AM
109	Emergency services medical and mental health	12/7/2020 7:06 AM
110	Downtown district Downtown New Bern	12/6/2020 9:39 PM
111	River shoreline Nurse river shore line	12/6/2020 8:39 PM
112	Essential businesses Grocery store, streets to reach medical facilities, and retail stores.	12/6/2020 6:15 PM
113	Stormwater The storm drainage structures need attention. Mostly Ditches & culverts need cleaning.	12/6/2020 5:56 PM
114	Internet Internet service	12/6/2020 4:37 PM
115	Public utilities access to River Bend took several days to restore. loss of power and all communications as well	12/6/2020 1:52 PM
116	Roads Roads provide access to grocery and hardware stores, hospitals and doctor's offices. Prohibit future construction in flood prone areas. Continue to protect natural shoreline protection (marshes) and prohibit hardened structures (seawalls, etc.). Provide incentives for homeowners and businesses in flood prone areas to relocate.	12/6/2020 11:28 AM
117	Central hubs for support City Hall with generator power, large church or downtown gathering site with power and communication (omega center, Tabernacle Baptist, RCS) to charge phones	12/6/2020 9:01 AM

New Bern Resiliency and Hazard Mitigation: Primary Public Survey 2

and get information

118	Central hubs for support Convention Center Downtown district Tryon Palace Downtown businesses and homes, convention center, hotels, tryon palace	12/5/2020 9:39 PM
119	History Center Tryon Palace Tryon Palace and History Center Union Point Council Bluff	12/5/2020 6:29 PM
120	Homes Roads Roads and private residences that cane become flooded during extreme weather events	12/5/2020 5:40 PM
121	Stormwater Storm water drainage and runoff from heavy rains	12/5/2020 4:14 PM
122	Berm It might be helpful if we had a berm of some sort between the canal and our house	12/5/2020 10:45 AM
123	Downtown district Downtown New Bern	12/5/2020 9:44 AM
124	Homes People's homes!	12/5/2020 9:12 AM
125	Downtown district Historic New Bern Tryon Palace Downtown through the historic districts and Tryon Palace.	12/5/2020 9:08 AM
126	All It is not enough to focus on certain buildings, and procedures to make them more readily sustain storm related events. Please see my final comments.	12/5/2020 7:33 AM
127	Central hubs for support Downtown district Emergency services Essential businesses In Downtown - protect library, city & county emergency services, convention center, hotels, Duffyfield Community & Stanley White Rec. Center	12/5/2020 12:04 AM
128	Downtown district Downtown	12/4/2020 11:51 PM
129	Emergency services Emergency	12/4/2020 9:59 PM
130	S. Glenburnie Oakland and Ashland Ave. South Glenburnie	12/4/2020 9:59 PM
131	Lake Clermont Lower end of Alexis Dr. In Lake Clermont	12/4/2020 6:51 PM
132	Police station police station, nearest fire station	12/4/2020 6:25 PM
133	Downtown district Basically consider the whole downtown area for flood impact. Consider general recommendations to lessen impact.	12/4/2020 6:23 PM
134	Businesses Homes my home & business	12/4/2020 4:47 PM
135	Businesses Downtown district Our downtown building on broad street that was flooded.	12/4/2020 4:11 PM
136	More resources needed This city lacks the resources to strengthen and protect any key places.	12/4/2020 4:10 PM
137	George Street George Street	12/4/2020 4:08 PM
138	Downtown district Downtown New Bern	12/4/2020 3:38 PM
139	Churches Doctors offices Churches, doctors offices	12/4/2020 3:23 PM
140	Public utilities Roads Primary streets, utilities	12/4/2020 3:22 PM
141	N/A In Greenbrier, none.	12/4/2020 2:51 PM
142	Bridgeport Marina The Bridgeport Marina needs to be re-built.	12/4/2020 2:36 PM
143	Downtown district Historic New Bern The Historic Downtown in general	12/4/2020 2:31 PM
144	Public utilities Utility infrastructure, better coordination between city government and utility companies	12/4/2020 2:29 PM
145	Police station Public utilities Stormwater Water/Sewer Police Town Center	12/4/2020 2:11 PM
146	Downtown district Downtown shops and businesses	12/4/2020 1:58 PM
147	North Hills All of north hills drive area	12/4/2020 1:57 PM
148	Emergency services Emergency services	12/4/2020 1:45 PM
149	Derby Park Derby Park retaining ponds that run under and near roadways (Saratoga Lane,	12/4/2020 1:13 PM

New Bern Resiliency and Hazard Mitigation: Primary Public Survey 2

Church Hill Ct, Fairmont Way, Lombardi Circle) were impacted in 2018.

150	Downtown district Historic New Bern Historic downtown, hotels and locally owned businesses.	12/4/2020 12:30 PM
-----	---	--------------------

Q9 What services or places (e.g. emergency services, community centers, etc.) have you found to be most critical to you and your community during, or in the aftermath of, major flooding events?

Answered: 137 Skipped: 144

New Bern Resiliency and Hazard Mitigation: Primary Public Survey 2

#	RESPONSES	DATE
1	City to provide resources Stormwater drains The City coming to flush the storm water drains in our neighborhood has been a great help to our neighborhood. It also gives us peace of mind that a shelter (Ben Quinn) is so close to us in case we are ever in need.	1/29/2021 8:48 AM
2	Emergency services Utilities Emergency Utility services	1/27/2021 12:01 AM
3	Emergency services Emergency services	1/26/2021 1:32 PM
4	City to provide resources Police presence. Inspection and permitting availability. The Historic Properties Commission could have been vastly more helpful in providing some expertise to assist homeowners in making smart decisions following a flood.	1/22/2021 7:00 PM
5	Community centers Insurance Restoration companies Restoration companies, Insurance, donation center's of all kind.	1/21/2021 8:27 AM
6	Electricity Maintaning electrical service	1/20/2021 11:29 AM
7	Communications Electricity Grocery stores Internet grocery stores, consistent internet and electricity, radio and broadcast television services	1/14/2021 4:33 PM
8	Electricity Fire department Gas stations Internet Police Roads Utilities Electric, gas, internet, roads, police, fire, fuel	1/13/2021 11:51 AM
9	N/A none	1/12/2021 3:20 PM
10	Gas stations Grocery stores Grocery Stores and Gas Stations	1/11/2021 10:58 AM
11	Community centers Emergency services All EMS/ 1st Responders, utilities and of utmost importance area shelters. No shelter spaces should ever be closed or limited for any reason other than themselves being out of commission.	1/11/2021 8:43 AM
12	Community centers Fairfield Harbour community Center, Samaritans Purse workers, Red Cross	1/10/2021 7:20 PM
13	Police Town Hall Town Hall, Police Station	1/10/2021 7:29 AM
14	Bank Doctor's office Grocery stores Hospitals Pharmacies Grocery stores, drug stores, medical services, banks.	1/10/2021 12:10 AM
15	N/A Do not know, stay home mostly because of covid	1/9/2021 7:35 PM
16	FEMA FEMA (at Rite Aid on 17. Red Cross.	1/9/2021 12:24 PM
17	Emergency services Fire department Fire and other rescue support	1/9/2021 10:35 AM
18	Doctor's office Hospitals Doctors office	1/9/2021 1:43 AM
19	Electricity Emergency services Road service Electricity restoration and roads being cleared, emergency services	1/8/2021 10:00 PM
20	Electricity Electricity.	1/8/2021 9:44 PM
21	Community centers Salvation Army, Baptist Men, National Guard, other various organizations	1/8/2021 8:48 PM
22	Communications Any communication especially when the power goes out	1/8/2021 7:59 PM
23	Emergency services Emergency services	1/8/2021 7:34 PM
24	Electricity Power	1/8/2021 6:05 PM
25	Grocery stores Hospitals Mostly just grocery stores and the hospital.	1/8/2021 3:37 PM
26	Disaster recovery team Fire department Police Fire, police, rescue	1/8/2021 2:34 PM
27	Electricity Emergency services Internet Electric, internet, emergency service	1/8/2021 2:31 PM
28	Emergency services Emergency services	1/8/2021 1:43 PM
29	Hospitals Potential need for hospital, which was inaccessible from this subdivision during floods.	1/8/2021 12:22 PM

New Bern Resiliency and Hazard Mitigation: Primary Public Survey 2

30	Gas stations Grocery stores Restaurants Grocery stores, gas stations, restaurants	1/8/2021 12:00 PM
31	Communications Emergency services Emergency services and local news in order to stay informed	1/8/2021 11:44 AM
32	Community centers Lack of community center	1/8/2021 10:42 AM
33	Construction workers Electricity Supplies Access to supplies, power and construction workers/material.	1/5/2021 3:15 PM
34	FEMA FEMA - city did very little nor the county	1/5/2021 11:56 AM
35	Disaster recovery team Emergency services A centralized Disaster recovery response team for each neighborhood to assess/coordinate needs and provide resources. Reliable and trust worthy Emergency services for flood mitigation as well as IMMEDIATE state historic preservation assistance.	12/28/2020 11:25 AM
36	Businesses all downtown businesses	12/27/2020 5:56 PM
37	Electricity Emergency services city services power, water... emergency services	12/26/2020 6:14 AM
38	Electricity Getting power restored	12/24/2020 10:58 AM
39	Aftermath recovery Electricity Water Access to water and electricity. Clearing away of debris quickly is critical to safety and health in the community.	12/17/2020 1:59 PM
40	N/A None	12/17/2020 1:01 PM
41	Access roads Emergency services Hospitals Emergency services, hospitals, roads	12/17/2020 9:08 AM
42	Access roads Road service Access roads.	12/17/2020 8:54 AM
43	Emergency services Stanley White Gym Emergency services (evacuation and emergency shelter), Stanley White Gymnasium	12/15/2020 9:27 PM
44	Communications communication, knowing what was going on, what the status of the roads and flooding. when the power should be coming back on line, etc.	12/15/2020 5:10 PM
45	Hospitals There needs to be the ability to access the hospital from the east side of the river. we are fortunate to have a grocery store in the neighborhood.	12/15/2020 1:31 PM
46	Community centers Food distribution centers Community Center to serve as a Shelter, Food Bank and Distribution Center	12/15/2020 1:16 PM
47	Evacuation assistance Evacuation access on Simmons Street and Glenburnie Road	12/15/2020 1:11 PM
48	Access roads Road service Road access and services to clear roads	12/14/2020 4:45 PM
49	Aftermath recovery Utilities All utilities impacted. Many homes were flooded inside 1st floor. All vehicles parked on ground level in the flood zone were flooded.	12/14/2020 4:39 PM
50	Bank Churches Grocery stores Hardware stores Grocery stores, Hardware stores, bank, church	12/14/2020 3:50 PM
51	Aftermath recovery Churches Emergency housing Evacuation assistance Assistance in evacuating homes with limited warning about need to evacuate. Poor reporting of hurricane status and where most likely to impact. A source of updated information for those with no electricity, cell phones coverage, etc. Main roads flooded and unable to return home for 5 days to New Bern from road closures. Most helpful were churches and citizen volunteers. Those affected had difficulty finding temporary and long term housing, while handling repairs and damage to homes and property. Don't know how you could control it, but Vendors often agreed to render service only to neglect time frames while garnering other contracts, unknown by homeowners which greatly delayed service. Also, the service companies reliability was often unknown to owner seeking service and many proved unreliable. Short term message, "It was a mess."	12/14/2020 1:37 PM
52	Hospitals Carolina East Medical Center	12/14/2020 11:25 AM
53	Churches The churches were a great help	12/14/2020 8:39 AM
54	Communications A social network/system for the residents community to communicate needs to one another.	12/13/2020 8:19 PM

New Bern Resiliency and Hazard Mitigation: Primary Public Survey 2

55	Businesses Community centers Gas stations Merchants gas station and neighborhood community. Community pulls together	12/13/2020 7:52 PM
56	Emergency services Fire department EMS & Fire	12/13/2020 7:45 PM
57	Grocery stores Groceries	12/13/2020 7:39 PM
58	Emergency services Gas stations Grocery stores Pharmacies Emergency services if needed, access to grocery store/pharmacy/gas station	12/13/2020 7:37 PM
59	Post office Poa office	12/13/2020 7:19 PM
60	N/A none really	12/13/2020 7:16 PM
61	Businesses Churches Hardware stores Homes Hotels Shelters Homes, churches, shelters, hotels, stores with supplies and necessities	12/13/2020 5:57 PM
62	Emergency services Our emergency hub needs to be central but also protected.	12/13/2020 5:56 PM
63	Grocery stores Hospitals Hospital, hardware, groceries	12/13/2020 12:59 PM
64	N/A N/A	12/13/2020 10:46 AM
65	Electricity Electrical power is the most critical service we required after the flooding, although we were never in any real hardship. A tremendous appreciation for the Water Department that managed no interruption in available services. This City really responded very well with all basic services given the unprecedented circumstances and extent of damages.	12/12/2020 5:52 PM
66	N/A n/a	12/12/2020 11:37 AM
67	Emergency food Emergency services Shelters Food, shelter and emergency medical access	12/12/2020 11:10 AM
68	Emergency food Emergency housing Immediate Housing and food	12/12/2020 10:28 AM
69	Electricity Power!	12/12/2020 8:57 AM
70	Communications Social media, radio	12/12/2020 7:03 AM
71	Police Police	12/12/2020 7:01 AM
72	Essential services Grocery stores Gas stations, stores that sell supplies and food (big chains and small businesses)	12/12/2020 6:44 AM
73	N/A NA - evacuated to Raleigh	12/11/2020 9:46 PM
74	Electricity Utilities Electricity & lack of air conditioning	12/11/2020 9:12 PM
75	Utilities City utilities	12/11/2020 9:10 PM
76	Fire department Police Fireand rescue, police	12/11/2020 9:09 PM
77	Businesses Electricity Grocery stores Internet utilities, groceries, businesses with coffee and wifi	12/11/2020 6:51 PM
78	Grocery stores Hospitals Police Food, medical, police	12/11/2020 6:19 PM
79	Churches Community centers The Omega Center and other area churches and civic groups were instrumental in providing relief and guidance during the very difficult time afterwards.	12/11/2020 4:34 PM
80	Businesses We operate a small training center in the Five Points area and students were unable to come to class because of flooding in the Duffyfield area	12/11/2020 3:57 PM
81	Businesses Restaurants Downtown businesses and restaurants	12/11/2020 3:35 PM
82	Emergency services Emergency services	12/11/2020 2:21 PM
83	Churches Churches	12/11/2020 2:20 PM
84	N/A none presently	12/11/2020 1:55 PM
85	Police Public Works Police; Public Works	12/11/2020 1:49 PM

New Bern Resiliency and Hazard Mitigation: Primary Public Survey 2

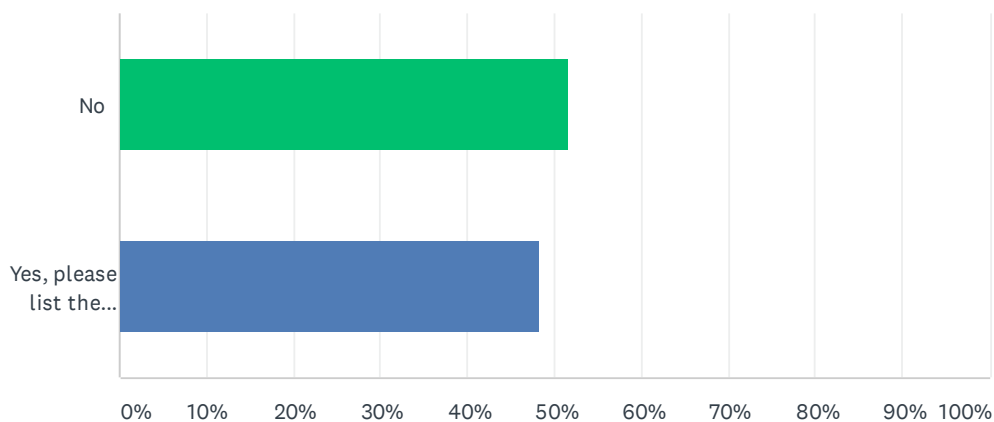
86	Churches Churches	12/11/2020 1:35 PM
87	Electricity Internet Public Works Electric, water, sewer and internet access	12/11/2020 10:39 AM
88	Shelters Shelters	12/10/2020 8:55 PM
89	Black areas Black areas	12/10/2020 8:52 PM
90	Aftermath recovery Rescue and Clean up	12/10/2020 12:30 PM
91	Emergency services Fire, Rescue, Power, Medical	12/9/2020 7:04 PM
92	Electricity Emergency services Emergency services and electric	12/9/2020 5:26 PM
93	Emergency services Shelters Emergency services, shelters	12/9/2020 4:28 PM
94	Emergency services Essential services First responders, neighborhood gathering spots. Healthcare	12/8/2020 9:41 PM
95	Community centers Emergency services Emergency services and community groups	12/8/2020 4:36 AM
96	Emergency services Emergency services	12/7/2020 5:04 PM
97	Emergency services emergency services	12/7/2020 2:37 PM
98	Aftermath recovery Emergency housing Food distribution centers We didn't require services but we Recognize the need for emergency housing and food for others	12/7/2020 10:22 AM
99	Emergency services Access to emergency services - not limited by flooding but it restricted by power lines down over only access road. Overhead wires should've been underground like rest of River Bend	12/7/2020 8:23 AM
100	Community centers Food distribution centers Police Church, police services, food supply.	12/6/2020 8:39 PM
101	Emergency services Medical and emergency services.	12/6/2020 6:15 PM
102	Electricity Internet Electrical and internet	12/6/2020 4:37 PM
103	Aftermath recovery Emergency housing we evacuated out of craven county for several weeks. We returned wen we could locate temporary housing	12/6/2020 1:52 PM
104	Essential services Grocery stores Hospitals Grocery and hardware stores, banks, doctor's offices, hospital.	12/6/2020 11:28 AM
105	Food distribution centers RCS, Omega Center for product collection and food distribution	12/6/2020 9:01 AM
106	Aftermath recovery Emergency housing I left town and lived in Pamlico County for 22 months during home repair. I know curb side pickup of ruined contents was done very fast.	12/6/2020 6:47 AM
107	Community centers Emergency services Essential services In our situation, the red cross, the blessing bucket church, Jewish Family Services in Raleigh, Tim Jones Allstate office, banks	12/5/2020 9:39 PM
108	Emergency services Emergency Services	12/5/2020 6:29 PM
109	Tree removal Tree removal	12/5/2020 5:40 PM
110	N/A N/A	12/5/2020 10:45 AM
111	Emergency services Emergency services. Can't get in and out of neighborhood. Would have to wade in and out, if you can get in.	12/5/2020 9:12 AM
112	Hospitals CarolinaEast	12/5/2020 9:08 AM
113	Utilities Utility support and clean up operations	12/5/2020 7:33 AM
114	Community centers Emergency services Essential services Grocery stores Emergency Services, library, community center, churches, grocery stores & hardware/lumber and medical services	12/5/2020 12:04 AM
115	Fire department Fire dept	12/4/2020 9:59 PM
116	Keep New Bern safe The Sanctuary of New Bern	12/4/2020 9:59 PM

New Bern Resiliency and Hazard Mitigation: Primary Public Survey 2

117	Personal security Safety and security of my property	12/4/2020 8:12 PM
118	Grocery stores Hospitals Pharmacies Hospital, grocery stores, Pharmacy services	12/4/2020 6:51 PM
119	Electricity Public Works electric service and water/sewer repair	12/4/2020 6:25 PM
120	Emergency services Utilities Access to emergency services. Road clearing, restore electricity and other utilities. Trash debris pickup.	12/4/2020 6:23 PM
121	Electricity electricity	12/4/2020 4:47 PM
122	Swiss Bear organization Swiss bear organization	12/4/2020 4:11 PM
123	City to provide resources Emergency services Shelters None. Out of state people rescued my neighbors. The police were more of a hindrance than a help after the storm. The city needs to identify, plan for and provide resources to, a dedicated shelter for residents who are unable to evacuate before a major event.	12/4/2020 4:10 PM
124	Emergency services Emergency services	12/4/2020 4:08 PM
125	Shelters pet friendly shelters	12/4/2020 3:29 PM
126	Public Works Town Hall Town leadership, Public Works, Public Utilities,	12/4/2020 3:22 PM
127	N/A We do not flood in Greenbrier.	12/4/2020 2:51 PM
128	Emergency services Police Access to police and fire department.	12/4/2020 2:36 PM
129	FEMA pop up FEMA aid centers	12/4/2020 2:29 PM
130	Police Town Hall Town Hall for information and Police for protection.	12/4/2020 2:11 PM
131	FEMA Hospitals Pharmacies FEMA, CarolinaEast, pharmacies	12/4/2020 1:58 PM
132	N/A Never used any	12/4/2020 1:57 PM
133	Emergency services Essential services Childcare, emergency services, social services, shelter, foodbank	12/4/2020 1:45 PM
134	Businesses Restaurants Businesses and restaurants	12/4/2020 1:43 PM
135	Emergency services Emergency Rescue services for flooding.	12/4/2020 1:13 PM
136	Emergency services Hospitals Access to hospital and dr	12/4/2020 12:30 PM
137	Community centers Emergency services All the community centers and emergency services. They were a big help.	12/4/2020 12:26 PM

Q10 Have you taken any actions to make your home, business, or neighborhood more resistant to flooding (e.g. installed flood vents, raised mechanical equipment above the base flood elevation, elevated the building, acquired temporary flood barriers)? If yes, please list the actions you have taken.

Answered: 201 Skipped: 80



ANSWER CHOICES	RESPONSES	
No	51.74%	104
Yes, please list the actions you have taken.	48.26%	97
TOTAL		201

New Bern Resiliency and Hazard Mitigation: Primary Public Survey 2

#	YES, PLEASE LIST THE ACTIONS YOU HAVE TAKEN.	DATE
1	Flood vents Raised house Raised mechanical equip. Elevated building, engineered flood vents, relocated all mechanical equipment from basement area.	1/26/2021 1:32 PM
2	Converted basement Raised generator Raised heat pump Raised HVAC Raised mechanical equip. Raised water system Followed our insurance consultant's advice to "abandon your basement" and therefore moved all systems (HVAC, hot water) several feet above the highest flood waters. Basement now converted to low value walk-out storage and will qualify for lower insurance rates.	1/22/2021 7:00 PM
3	Flood vents Raised house Raised HVAC Raised our primary residence to be above BFE, installed flood vents on garage doors, raised exterior HVAC equipment	1/14/2021 4:33 PM
4	Blocked door entries Raised HVAC Raised the HVAC, raised a barrier in front of the garage back door, installed a new vapor barrier	1/13/2021 11:51 AM
5	Raised HVAC New HVAC on raised platform.	1/13/2021 11:19 AM
6	N/A NO - it already had all of those things.	1/12/2021 3:20 PM
7	Raised HVAC Raised hvac on rental property not flooded	1/12/2021 2:10 PM
8	Raised mechanical equip. Raised mechanical equipment	1/12/2021 7:03 AM
9	Flood vents Raised mechanical equip. flood vents, raised mechanical equipment,	1/11/2021 3:25 PM
10	Drainage improvements Installed generator Sump pump Installed rain gardens, re-graded around house, rerouted gutters and sump pump. Planning to install power backup for sump (3 day power outage in Florence was direct cause of basement flooding)	1/11/2021 10:58 AM
11	Blocked door entries Mitigate any water entry by way of blocking door entries with plastic/sheathing and sand	1/11/2021 8:43 AM
12	Flood vents Installed FEMA certified flood vents	1/10/2021 7:20 PM
13	Moved away Moved out of the area	1/10/2021 4:20 PM
14	Drainage improvements Flood vents Fit Smart Vents, planning breakwater to diminish surge	1/10/2021 7:29 AM
15	Raised mechanical equip. Icrawl space water barrier. Improve runoff and diversion. Raise mechanical equipment.	1/10/2021 12:10 AM
16	Raised generator Raised HVAC Moved the furnace and venting system through the attic	1/9/2021 9:33 PM
17	Stock up on supplies Temp food	1/9/2021 8:31 PM
18	Raised house It was elevated after Irene to safe levels and then suffered damage in Florence anyhow.	1/9/2021 12:24 PM
19	Raised HVAC Raised HVAC	1/9/2021 9:21 AM
20	Ditch clean up Drainage improvements Raised HVAC Lifted hvac to attic, lifted condenser for hvac outside, deepened ditches	1/8/2021 11:03 PM
21	Added a dry well Drainage improvements Added a dry well and brought in dirt and installed more yard drains .	1/8/2021 7:59 PM
22	Taken personal action Sired up home	1/8/2021 7:34 PM
23	Battery operated equip. Generator Generator, more battery operated health care equipment	1/8/2021 2:31 PM
24	Temp. protection temporary flood barriers like sand bags	1/8/2021 12:22 PM
25	Drainage improvements We're clearing pine trees to allow for the sun to dry the ground faster in the hopes that it won't be already saturated before major storms.	1/8/2021 11:44 AM
26	FEMA raised house House was raised by FEMA	1/8/2021 10:59 AM
27	Rebuilt house on stilts Rebuilt on stilts 12 ft above ground.	1/8/2021 10:42 AM
28	Bought FEMA insurance Raised generator Raised the generated up 3 feet and bought	1/5/2021 3:15 PM

New Bern Resiliency and Hazard Mitigation: Primary Public Survey 2

FEMA insurance although house is not in flood plain.

29	Need financial incentives Taken personal action We've taken actions on paper to protect our home. However, the state, county, and city should provide financial incentives for further investing in our residence or we'll move. We've already spent over \$1 million dollars on purchasing our house and making repairs due to hurricane damage.	1/5/2021 11:56 AM
30	Flood vents Raised generator Raised mechanical equip. Flood Vents Filled basement with sand Elevated Mechanicals Electrical work for future generator	12/28/2020 11:25 AM
31	N/A I chose to live in a second floor apartment when deciding to move here.	12/27/2020 6:28 PM
32	Installed generator Raised mechanical equip. raised mechanical equipment and installed generator	12/27/2020 5:56 PM
33	Installed drainage Installed drainage	12/24/2020 10:58 AM
34	Raised house Our home had been raised before we purchased. We paid cash for the house, so we figured we didn't need insurance.	12/17/2020 6:12 PM
35	Raised mechanical equip. mechanical system craised	12/17/2020 2:00 PM
36	Raised generator Raised heat pump Raised HVAC All ventilation air ducts in attic, heat/ac units raised on platforms, would like to raise house but too expensive	12/17/2020 1:01 PM
37	Raised water system Sealed crawlspace Elevated water system, bagging and tarping entrance to crawl space.	12/17/2020 9:08 AM
38	Drainage improvements Ensure all drainage is free of debris	12/16/2020 10:42 AM
39	Flood vents Raised house Flood vents, elevated my home	12/15/2020 9:27 PM
40	Applied for FEMA grant NC STEP came in early on to make temporary accommodation possible. We have applied for FEMA's Hazard Mitigation Grant Program and are on target to have our home raised. It is currently unlivable as until raised we cannot get a permit from Craven County to complete repairs.	12/14/2020 4:39 PM
41	Enhance flood vents Years ago, I increased flood vents as required by FEMA, have not been able to afford elevation of home raised heating unit to hopefully reduce destruction. Would like to elevate home, but how high? Seems most uncertain at this time.	12/14/2020 1:37 PM
42	Stock up on supplies We keep supplies and generators at hand.	12/14/2020 8:39 AM
43	Raised generator Raised HVAC Raised our generator and HVAC pump	12/13/2020 7:39 PM
44	Raised HVAC Lifted hvac unit	12/13/2020 7:19 PM
45	Sea wall Sea wall	12/13/2020 12:59 PM
46	Raised HVAC Raising hvac systems	12/13/2020 12:19 PM
47	Strengthened foundation The foundation of my home was brick lattice. Crawl space was not flooded by river, but water from heavy rains got under house, Have now fully bricked the foundation.	12/13/2020 10:46 AM
48	HVAC Raised HVAC Two HVAC units were replaced and installed on higher platforms above anticipated flooding that may occur in the future.	12/12/2020 5:52 PM
49	Flood vents Flood vents	12/12/2020 11:10 AM
50	New doors/windows New pump New roof Whole house generator, roof improvements, storm Windows fortified	12/12/2020 8:57 AM
51	Enhance flood vents Filled basement and installed breakaway flood vents	12/12/2020 7:54 AM
52	Sealed crawlspace Sealed crawlspace	12/11/2020 9:46 PM
53	Repaired damage Repaired water damaged areas of our home. Installed waterproof flooring	12/11/2020 9:12 PM
54	More venting More venting, Severeid mechanical systems	12/11/2020 9:10 PM
55	Flood insurance flood insurance temporary flood barriers	12/11/2020 6:51 PM

New Bern Resiliency and Hazard Mitigation: Primary Public Survey 2

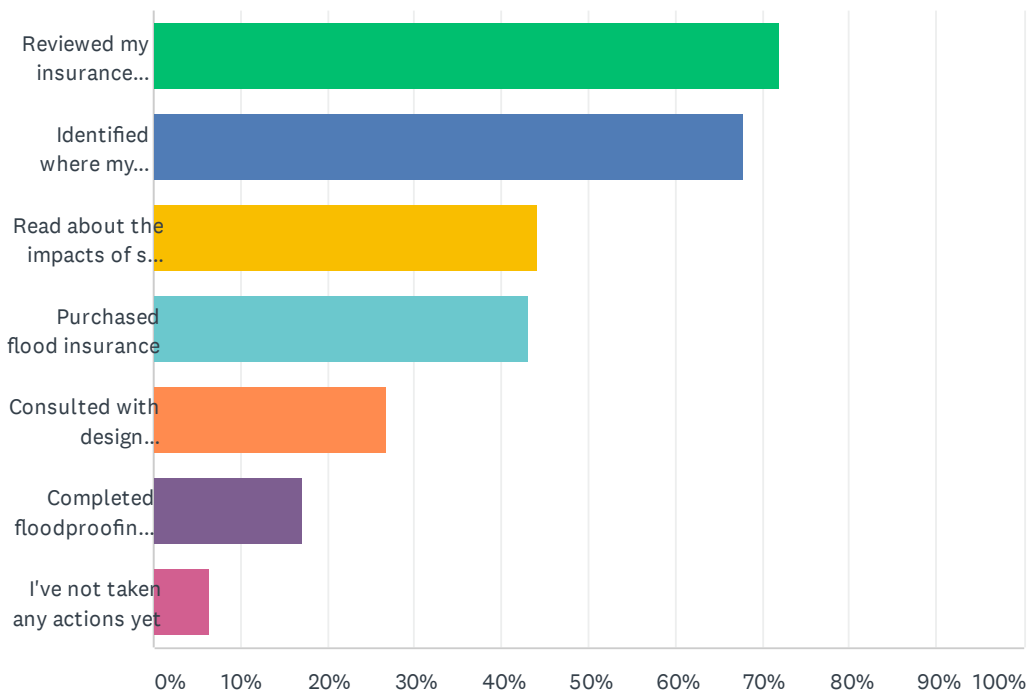
56	Raised HVAC Raised HVAC unit, raised shed	12/11/2020 6:19 PM
57	Enhance flood vents Raised mechanical equip. Installed flood vents, raised mechanical equipment	12/11/2020 4:50 PM
58	Raised mechanical equip. Raised mechanical equipment	12/11/2020 4:34 PM
59	Ditch clean up We constantly monitor ditches for trash and debris that would clog the free flowing water	12/11/2020 3:57 PM
60	N/A Its was built to meet flood requirements in 2004.	12/11/2020 3:15 PM
61	Enhance flood vents Raised mechanical equip. Removed all mechanicals and ductwork from crawl space; installed flood vents; installed emergency home generator	12/11/2020 1:49 PM
62	Raised HVAC Put the heating and air conditioning in the attic, Repaired the fence.	12/11/2020 1:46 PM
63	New roof Raised HVAC Moved hvac out of lower area. New roof and improved flood gate/spacing in lower level garage area	12/11/2020 10:39 AM
64	Enhance flood vents Raised heat pump Flood vents elevated heat pump	12/10/2020 8:55 PM
65	Flood insurance Flood insurance	12/10/2020 8:52 PM
66	Sump pump Sump pump raised the basement entrance	12/10/2020 7:21 AM
67	Raised house Elevated our home.	12/9/2020 4:28 PM
68	Rebuilt home Rebuilt	12/8/2020 9:41 PM
69	Raised mechanical equip. Temp. protection Purchased sand bags, elevated m chain also equipment	12/7/2020 10:41 AM
70	N/A None required.	12/6/2020 6:15 PM
71	Raised mechanical equip. Raised mechanical equipment	12/6/2020 4:37 PM
72	Changed appliances New doors/windows We rebuilt using waterproof walls and changed to natural gas hvac/appliances	12/6/2020 1:52 PM
73	Raised mechanical equip. Temp. protection Temporary flood barriers, elevated electrical equipment	12/6/2020 9:01 AM
74	Raised HVAC Raised mechanical equip. Raised all HVAC and gas water heater all mechanical outside	12/6/2020 7:28 AM
75	Raised HVAC Hot water heater is Rinnai on outside of home, HVAC is in the attic, condenser is on raised platform	12/6/2020 6:47 AM
76	Raised HVAC Replaced HVAC platforms at higher level. Already had flood vents	12/5/2020 9:39 PM
77	Strengthened foundation Strengthened foundation/ crawl space	12/5/2020 6:29 PM
78	Raised mechanical equip. Elevated equipment carry flood insurance even though we aren't in a flood zone	12/5/2020 5:40 PM
79	Enhance flood vents Raised mechanical equip. raised mechanical equipment, raised basement level and added flood vents	12/5/2020 9:44 AM
80	Drainage improvements New doors/windows New roof overflow drains, new doors and windows.	12/5/2020 9:08 AM
81	Floodplain mapping I have carefully evaluated two floodplain maps, one that came out very recently with meticulous evaluation of the whole East Coast. While my home is not in the flood plain in either of those maps, there are homes nearby that are. Brices Creek poses ongoing concerns.	12/5/2020 7:33 AM
82	Raised mechanical equip. raised mechanical equipment	12/5/2020 12:04 AM
83	Raised mechanical equip. In my Church, we have raised electric components. In addition have installed a dehumidifier in crawl	12/4/2020 9:59 PM
84	Raised house Raised our house	12/4/2020 8:12 PM

New Bern Resiliency and Hazard Mitigation: Primary Public Survey 2

85	Raised HVAC raised HVAC	12/4/2020 6:25 PM
86	Temp. protection temporary protection of doors and windows with plywood. Move items higher on first floor.	12/4/2020 6:23 PM
87	Raised mechanical equip. Moved electrical connections to first floor. Purchased a short-term generator	12/4/2020 4:47 PM
88	Drainage improvements Ensured that run-off ponds are maintained as well as drainage	12/4/2020 4:23 PM
89	Enhance flood vents Raised HVAC Raised HVAC components, enhanced flood vents.	12/4/2020 4:10 PM
90	Raised mechanical equip. Raised mechanical equipment	12/4/2020 3:38 PM
91	Raised mechanical equip. raised mechanical equipment	12/4/2020 3:29 PM
92	Raised mechanical equip. Yes raised mechanical equipment	12/4/2020 3:23 PM
93	Sump pump New sump pump	12/4/2020 2:51 PM
94	Raised mechanical equip. Raised mechanical equipment to some degree	12/4/2020 2:31 PM
95	Raised HVAC Replaced and raised hvac, maintain working sump pump	12/4/2020 1:58 PM
96	Raised mechanical equip. Home and all mechanical equipment raised	12/4/2020 1:57 PM
97	Ditch clean up Spoken with HOA; cleaned out ditches; spoken with City about ditches.	12/4/2020 1:13 PM

Q11 What actions have you taken to protect your property against flooding? (Check all that apply)

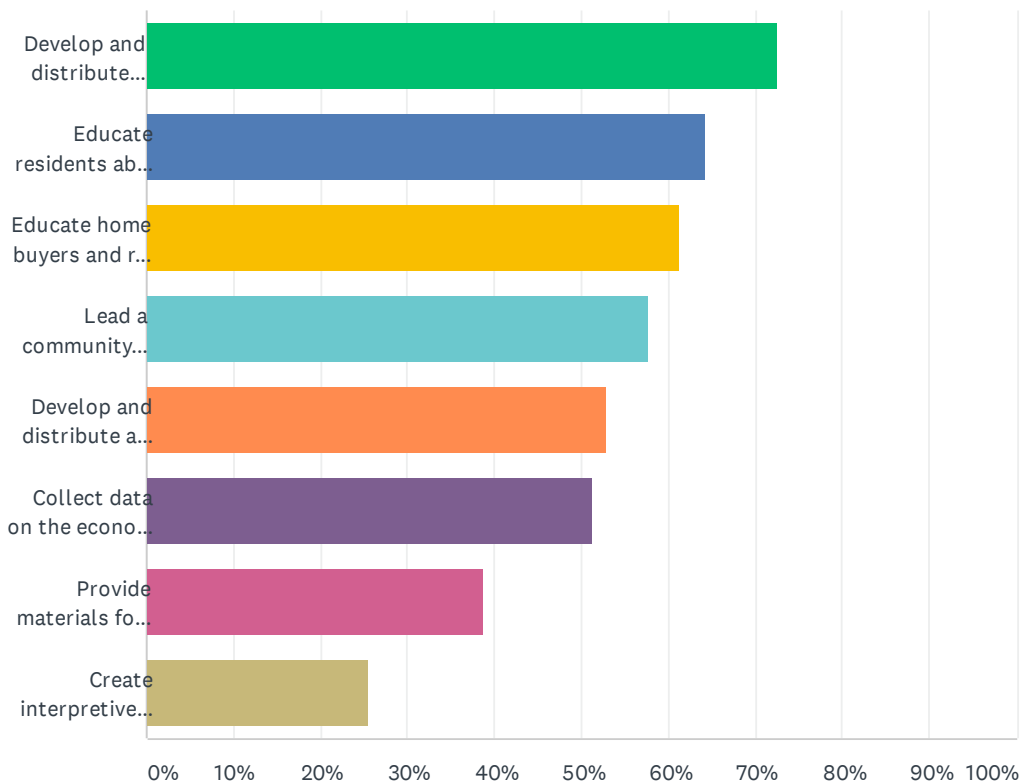
Answered: 93 Skipped: 188



ANSWER CHOICES	RESPONSES	
Reviewed my insurance coverage	72.04%	67
Identified where my property is located relative to flood hazard zones	67.74%	63
Read about the impacts of sea level rise on my property / community	44.09%	41
Purchased flood insurance	43.01%	40
Consulted with design professionals or contractors on floodproofing my property	26.88%	25
Completed floodproofing my property	17.20%	16
I've not taken any actions yet	6.45%	6
Total Respondents: 93		

Q12 The City of New Bern can increase public awareness and educate the community on flood risks and flood adaptation measures specific to historic properties through the following activities. Please indicate the top 5 projects that would benefit historic properties in New Bern. (Check 5)

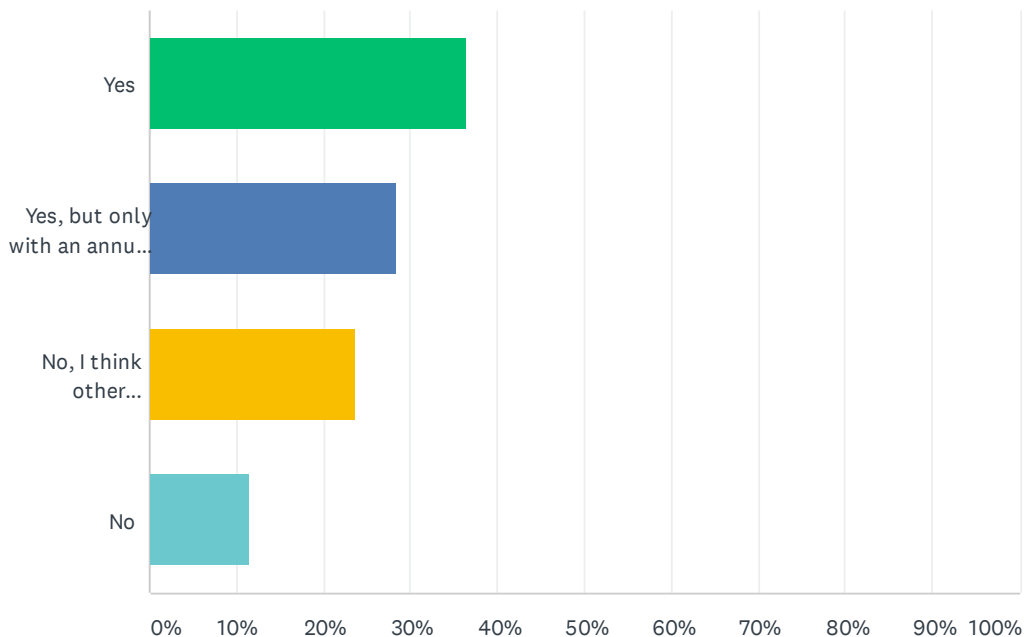
Answered: 168 Skipped: 113



ANSWER CHOICES	RESPONSES	
Develop and distribute design guidelines for adapting properties to minimize flood risk	72.62%	122
Educate residents about financial and insurance benefits of natural disaster preparedness	64.29%	108
Educate home buyers and real estate professionals about floodplains	61.31%	103
Lead a community design workshop to develop flood adaptation alternatives for New Bern's historic properties	57.74%	97
Develop and distribute a disaster-preparedness toolkit specific to historic properties and cultural institutions	52.98%	89
Collect data on the economic impact of flooding on city and business revenues	51.19%	86
Provide materials for business owners on flood preparedness	38.69%	65
Create interpretive plaques to educate residents and visitors about past flood events and future sea level rise	25.60%	43
Total Respondents: 168		

Q13 Should the City of New Bern offer a financial incentive for historic district property owners to make flood improvements sensitive to historic preservation design standards? (Check one)

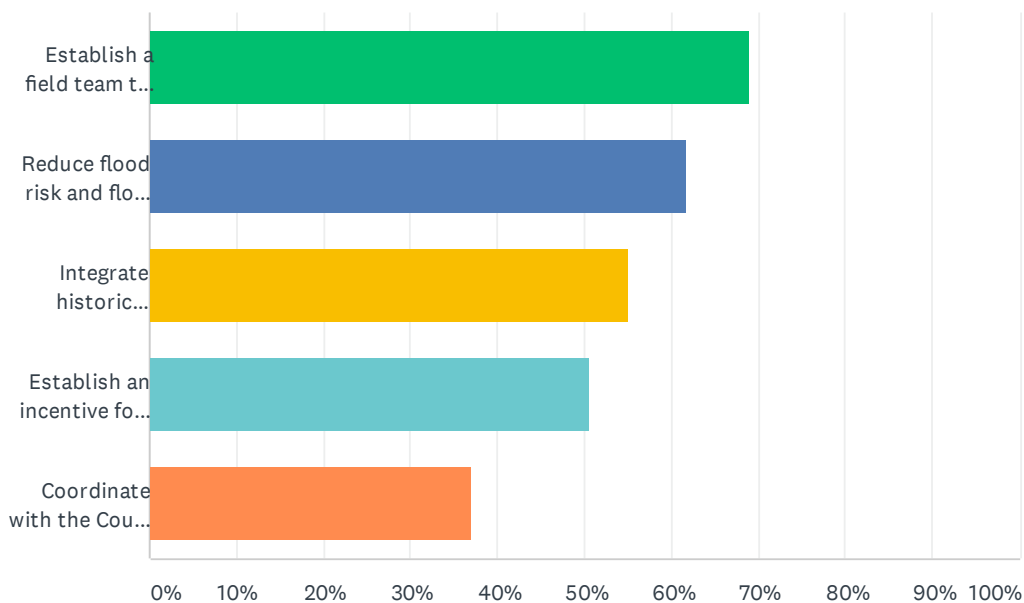
Answered: 165 Skipped: 116



ANSWER CHOICES	RESPONSES	
Yes	36.36%	60
Yes, but only with an annual program cap	28.48%	47
No, I think other non-financial incentives should be explored	23.64%	39
No	11.52%	19
TOTAL		165

Q14 The City of New Bern can lead resilience efforts related to flood adaptation for historic properties through the following activities. (Check your top 3)

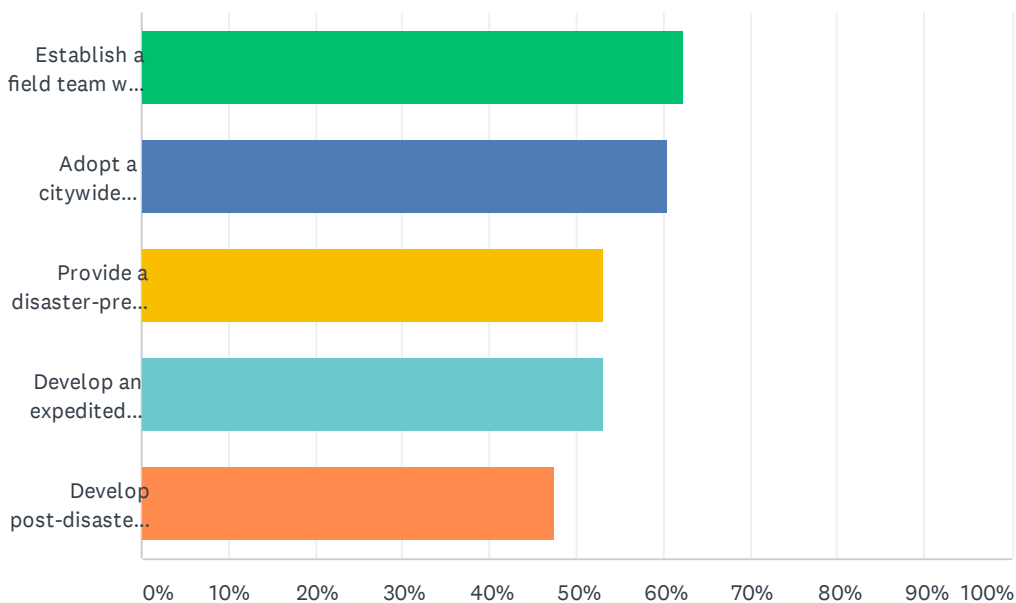
Answered: 162 Skipped: 119



ANSWER CHOICES	RESPONSES
Establish a field team to assist in pre-disaster preparedness and post-disaster recovery	69.14% 112
Reduce flood risk and flood insurance costs by promoting individual property owner participation in the National Flood Insurance Program	61.73% 100
Integrate historic properties and cultural resources into the County's Hazard Mitigation Plan update	54.94% 89
Establish an incentive for flood adaptation at the local policy level	50.62% 82
Coordinate with the County to conduct annual training for government staff on flood mitigation, risk reduction and disaster response	37.04% 60
Total Respondents: 162	

Q15 The City should develop a flood disaster recovery plan and response capability to rebuild better through the following activities. (Check your top 3)

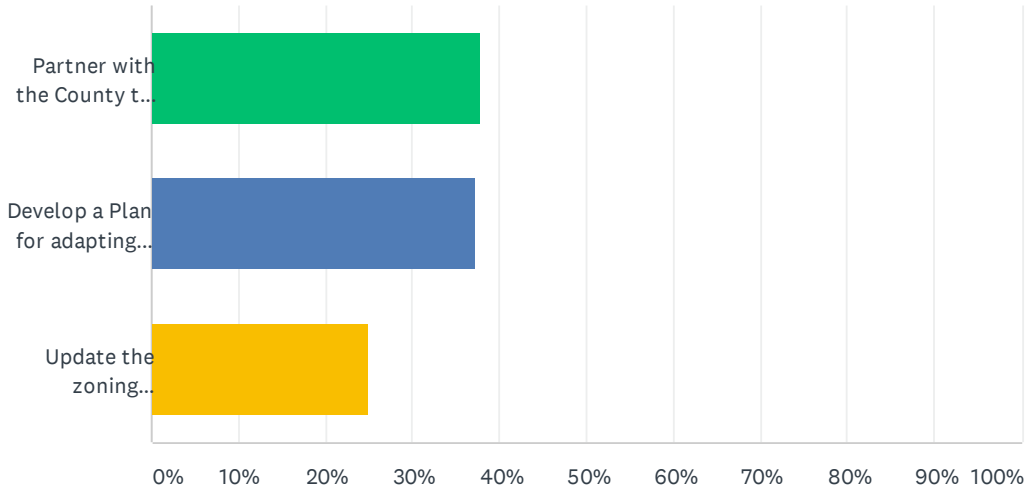
Answered: 162 Skipped: 119



ANSWER CHOICES	RESPONSES	
Establish a field team with expertise in historic properties to assist in post-disaster recovery	62.35%	101
Adopt a citywide post-disaster redevelopment plan that takes historic places into consideration	60.49%	98
Provide a disaster-preparedness toolkit to historic property owners in areas prone to flooding	53.09%	86
Develop an expedited post-disaster design review process	53.09%	86
Develop post-disaster redevelopment standards for historic districts	47.53%	77
Total Respondents: 162		

Q16 The City's update of the Comprehensive Plan should prioritize which one of the following for the greatest benefit of historic properties? (Check one)

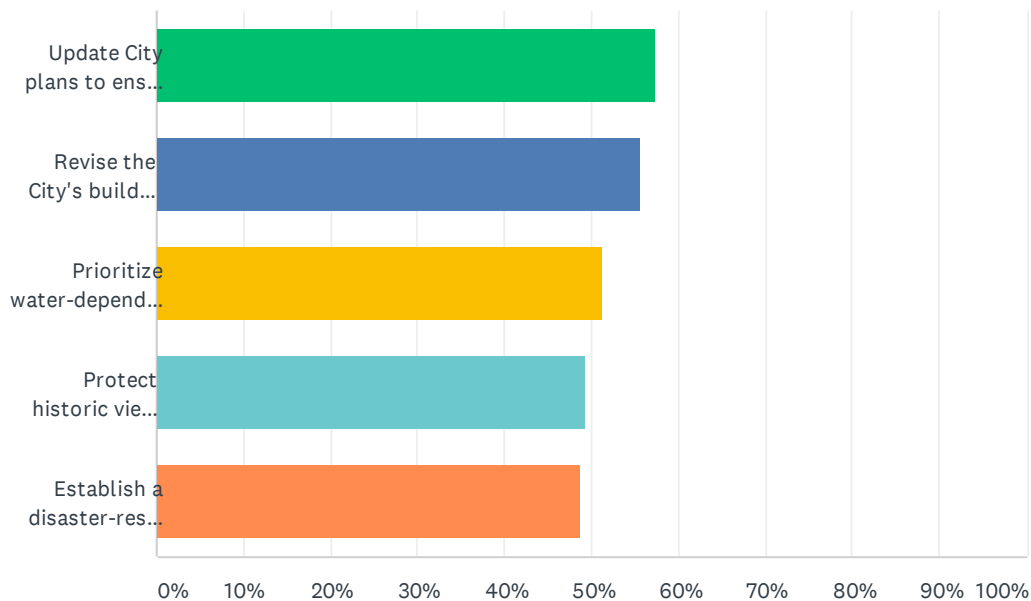
Answered: 164 Skipped: 117



ANSWER CHOICES	RESPONSES	
Partner with the County to develop a floodplain management plan	37.80%	62
Develop a Plan for adapting to sea level rise	37.20%	61
Update the zoning ordinance to encourage and incentivize flood adaptation measures	25.00%	41
TOTAL		164

Q17 The City should integrate flood adaptation actions into city policies, aligning with state and federal plans through the following activities. (Check your top 3)

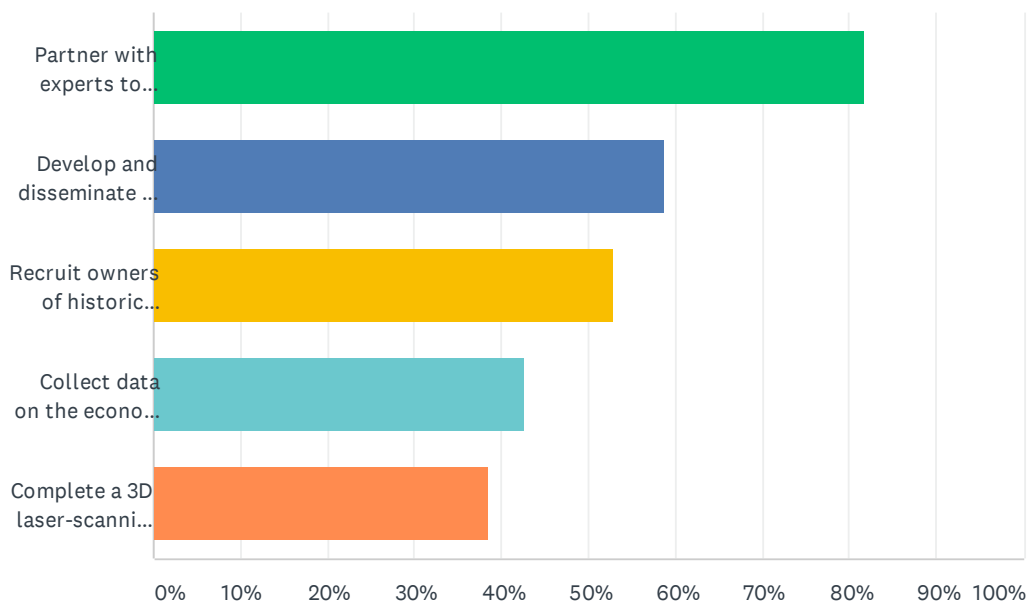
Answered: 162 Skipped: 119



ANSWER CHOICES	RESPONSES	
Update City plans to ensure consistency with State plans which address flooding hazards	57.41%	93
Revise the City's building code to require preservation-sensitive flood adaptation of historic properties	55.56%	90
Prioritize water-dependent uses and public open space for low-lying areas prone to flooding	51.23%	83
Protect historic view sheds through imposing limitations on construction in areas prone to flooding with scenic vistas	49.38%	80
Establish a disaster-response team to triage historic properties after a flooding disaster	48.77%	79
Total Respondents: 162		

Q18 The City should develop and share tools and leading practices for minimizing flood risk through the following activities. (Check your top 3)

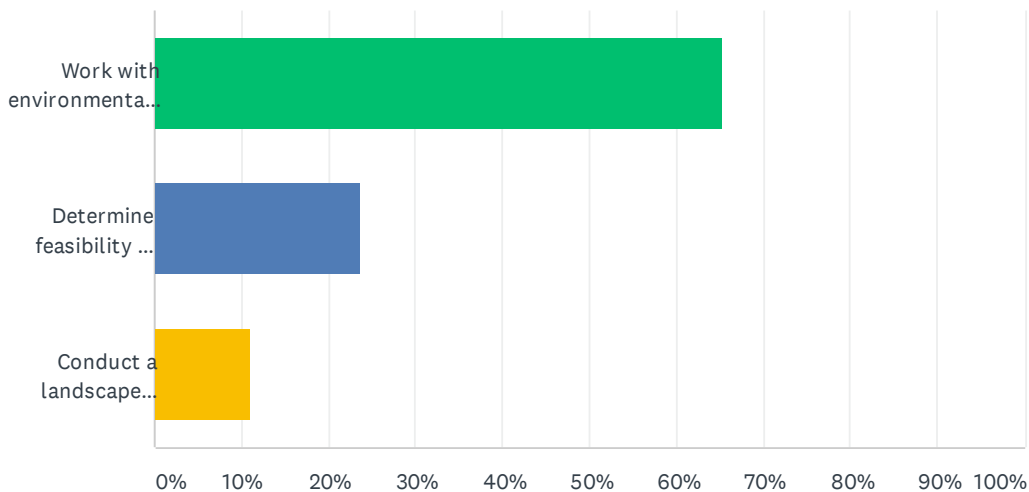
Answered: 138 Skipped: 143



ANSWER CHOICES	RESPONSES
Partner with experts to identify cost effective and feasible adaptation measures for New Bern's historic places	81.88% 113
Develop and disseminate a "how-to" workbook on adapting historic properties for flooding and sea level rise	58.70% 81
Recruit owners of historic properties in the areas prone to flooding and seek funding for model flood adaptation designs	52.90% 73
Collect data on the economic impact of flooding on employees and businesses in areas prone to flooding	42.75% 59
Complete a 3D laser-scanning project to create a visual record of current flooding and future sea level rise impacts	38.41% 53
Total Respondents: 138	

Q19 The City should determine feasibility of using natural resource protection measures for minimizing flood risk through the following activities. (Check one)

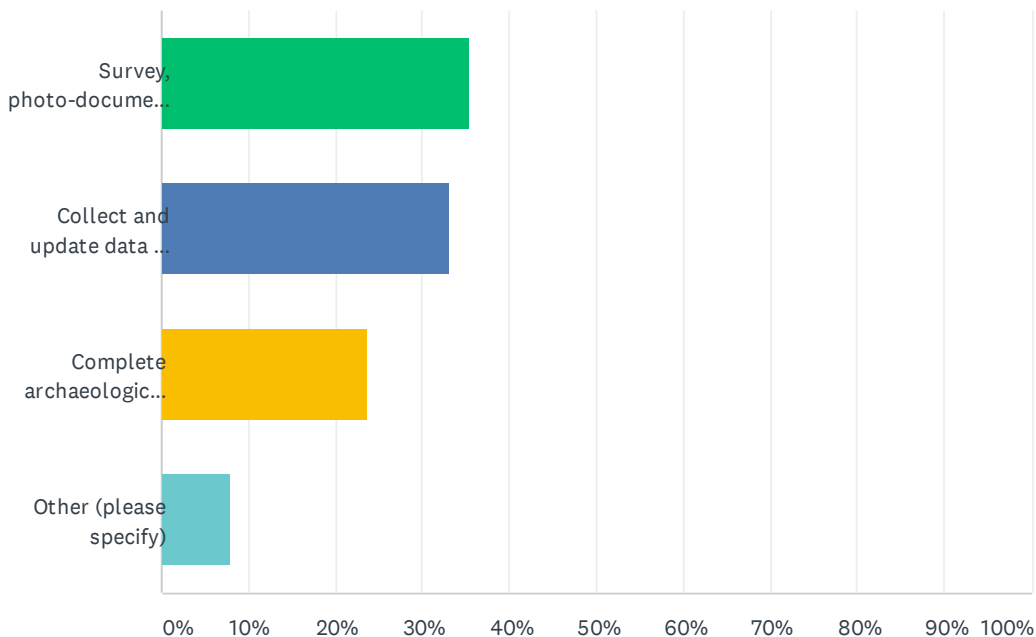
Answered: 135 Skipped: 146



ANSWER CHOICES	RESPONSES	
Work with environmental and economic experts to determine cost effective and feasible natural resource adaptation alternatives to address flooding and sea level rise	65.19%	88
Determine feasibility of using natural barriers to adapt public spaces to flooding	23.70%	32
Conduct a landscape design workshop to develop flooding adaptation strategies for public space	11.11%	15
TOTAL		135

Q20 The City should build, update, and maintain a GIS database and documentation to support informed decisions for flood risk management to prioritize the following activities. (Check one)

Answered: 127 Skipped: 154



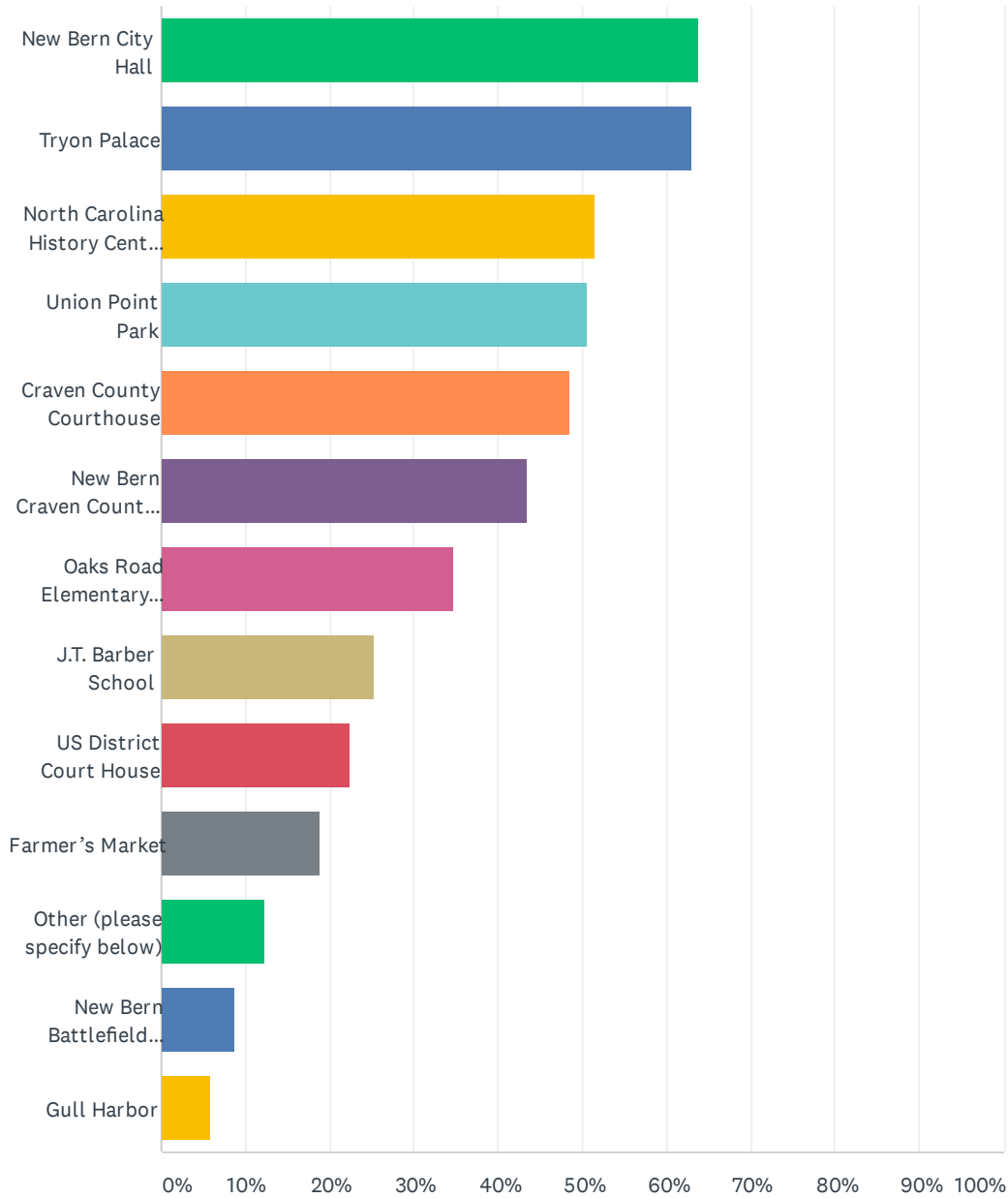
ANSWER CHOICES	RESPONSES	
Survey, photo-document and laser-scan the most vulnerable historic properties in areas prone to flooding	35.43%	45
Collect and update data on economic impacts of flooding on historic properties	33.07%	42
Complete archaeological survey for vulnerable sites in areas prone to flooding	23.62%	30
Other (please specify)	7.87%	10
TOTAL		127

New Bern Resiliency and Hazard Mitigation: Primary Public Survey 2

#	OTHER (PLEASE SPECIFY)	DATE
1	Flood plain maps flood risk management is provided by flood plain maps	1/12/2021 3:31 PM
2	Public vs private dollars City should not spend money on personal homes or property	1/9/2021 8:37 PM
3	Focus on the whole city Stop worrying about only the historic distict and consider the city as a whole.	1/8/2021 12:29 PM
4	Request for other options Options not great here	12/24/2020 11:16 AM
5	Evaluate property value Determine value and existence of Historic homes to New Bern and Craven Co. If positive move to protect area.	12/14/2020 2:43 PM
6	Build a sea wall Build a sea wall like Charleston, SC	12/12/2020 8:19 AM
7	Focus on Duffyfield Promote home ownership Focus on Duffyfield it is a low lying district that I consider historic though I doubt it is considered historic by the tourist commission. Landlord that do not raise buildings or do other flood mitigation should ha thier properties condemned. Promote home ownership. Assist with new construction so that single family affordable homes meets the stricted flood standards.	12/8/2020 12:09 PM
8	Prioritize flood areas Survey, photo-document and laser-scan the most vulnerable historic, civic and business properties in areas prone to flooding	12/5/2020 7:39 AM
9	Provide grants to assist Provide grants for flood resistance	12/4/2020 2:39 PM
10	Prioritize flood areas Collect, catalogue flood risk areas for prioritization.	12/4/2020 1:24 PM

Q21 Besides your own property, select from the list below five (5) publicly accessible buildings, sites, or points of interest with the greatest vulnerability to flooding that you would like to see better protected against a flooding or weather-related disaster.

Answered: 138 Skipped: 143



New Bern Resiliency and Hazard Mitigation: Primary Public Survey 2

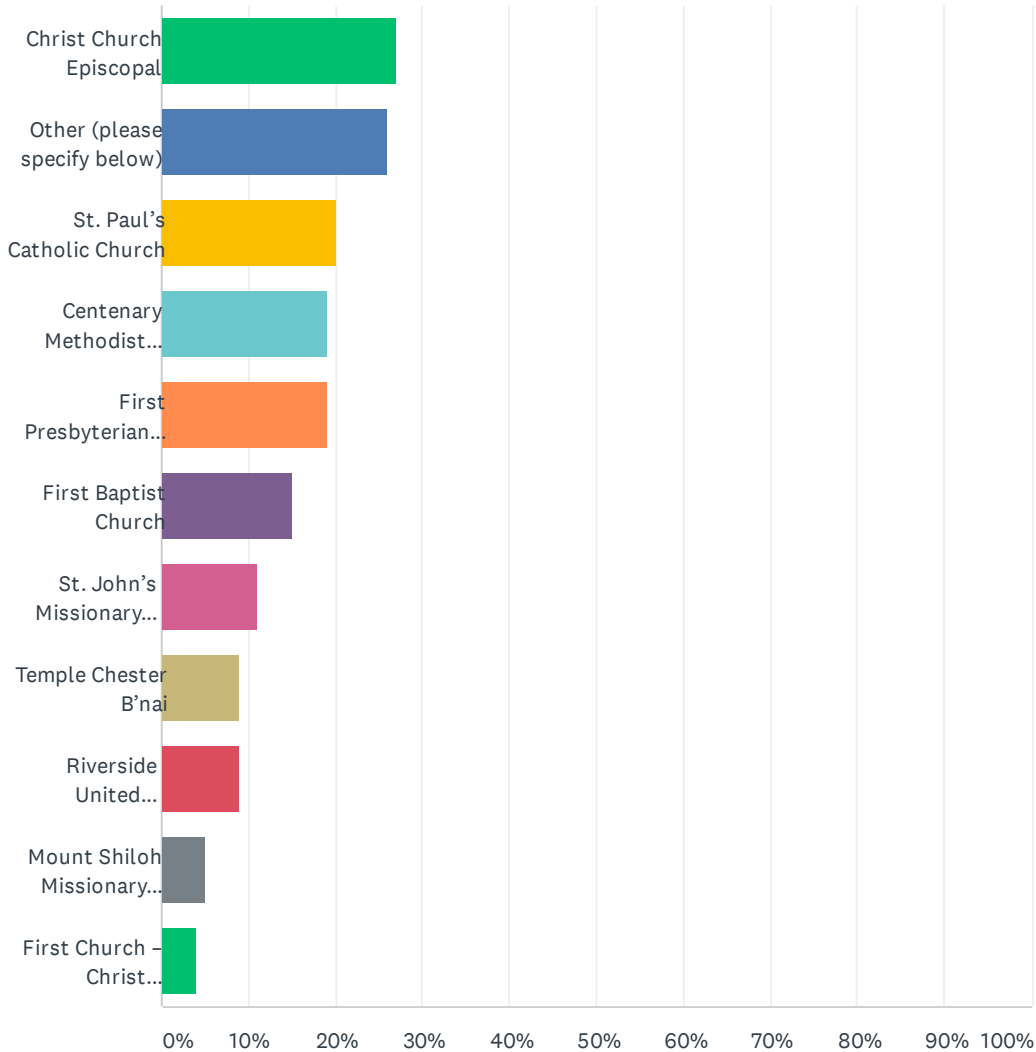
ANSWER CHOICES	RESPONSES	
New Bern City Hall	63.77%	88
Tryon Palace	63.04%	87
North Carolina History Center at Tryon Palace	51.45%	71
Union Point Park	50.72%	70
Craven County Courthouse	48.55%	67
New Bern Craven County Library	43.48%	60
Oaks Road Elementary School	34.78%	48
J.T. Barber School	25.36%	35
US District Court House	22.46%	31
Farmer's Market	18.84%	26
Other (please specify below)	12.32%	17
New Bern Battlefield Site	8.70%	12
Gull Harbor	5.80%	8
Total Respondents: 138		

New Bern Resiliency and Hazard Mitigation: Primary Public Survey 2

#	OTHER (PLEASE SPECIFY BELOW)	DATE
1	Convention Center Hotels The Convention Center, Hotels	1/21/2021 8:46 AM
2	Sudan building Sudan Temple	1/20/2021 11:39 AM
3	Most vulnerable areas Any area that is primarily inhabited by our most vulnerable and who can least afford recovery on their own.	1/11/2021 8:59 AM
4	Convention Center New Bern convention center	1/10/2021 7:35 PM
5	Downtown Downtown businesses. All five answers are downtown businesses. Loosen up the restrictions on material that can be used on downtown house. Vinyl siding with a genuine wood look, ect.	1/9/2021 12:36 PM
6	Convention Center Doubletree Convention center and Doubletree	1/8/2021 10:27 PM
7	N/A when flooded all of these don't matter if the city is flooded either thru sea level rise or hurrincances	1/5/2021 12:32 PM
8	Convention Center Restaurants Sudan building Convention Center, Sudan bldg., restaurants.	12/17/2020 6:20 PM
9	Downtown Downtown businesses	12/17/2020 9:14 AM
10	Convention Center Convention Center	12/15/2020 9:48 PM
11	Stanley White Stanley White Recreational Center	12/15/2020 1:35 PM
12	Convention Center Convention Center	12/14/2020 5:09 PM
13	Convention Center New Bern Convention Center	12/14/2020 2:43 PM
14	County facilities Craven County Administration, Craven County Emergency Management, Craven County Tax/Register of Deeds Offices	12/13/2020 6:03 PM
15	Downtown All downtown area	12/6/2020 8:49 PM
16	National Cemetery National Cemetery	12/6/2020 7:07 AM
17	List not accurate Six of the properties listed above are not threatened by flooding.	12/4/2020 4:49 PM

Q22 Sacred places are critical community resources. From which of the following historic churches with the greatest vulnerability to flooding do you, your family, or your community receive services?

Answered: 100 Skipped: 181



New Bern Resiliency and Hazard Mitigation: Primary Public Survey 2

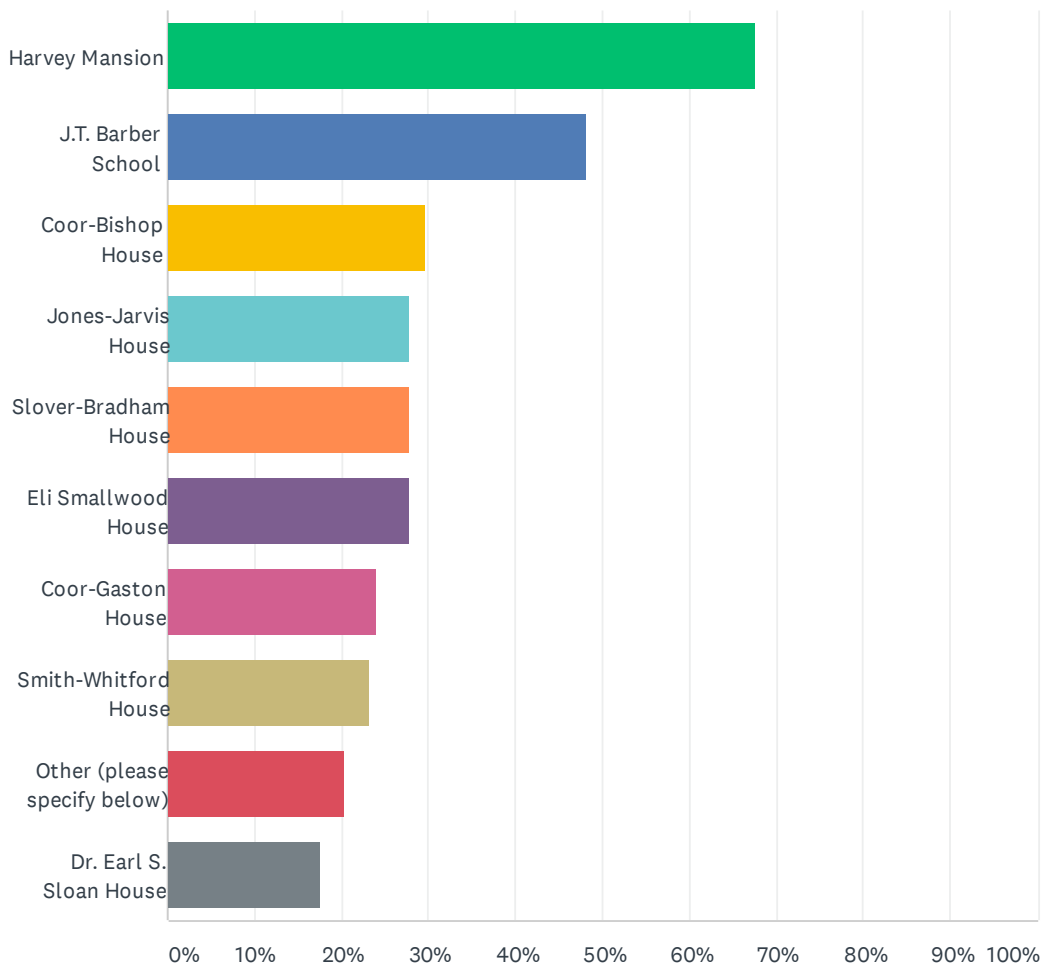
ANSWER CHOICES	RESPONSES	
Christ Church Episcopal	27.00%	27
Other (please specify below)	26.00%	26
St. Paul's Catholic Church	20.00%	20
Centenary Methodist Church	19.00%	19
First Presbyterian Church	19.00%	19
First Baptist Church	15.00%	15
St. John's Missionary Baptist Church	11.00%	11
Temple Chester B'nai	9.00%	9
Riverside United Methodist	9.00%	9
Mount Shiloh Missionary Baptist Church	5.00%	5
First Church – Christ Scientist	4.00%	4
Total Respondents: 100		

New Bern Resiliency and Hazard Mitigation: Primary Public Survey 2

#	OTHER (PLEASE SPECIFY BELOW)	DATE
1	Only if they offer help Unless they are willing to open their doors as places of shelter and meals I would have them at the bottom of my list	1/11/2021 8:59 AM
2	Kingdom Impact Kingdom Impact	1/10/2021 7:35 PM
3	Tabernacle Baptist Tabernacle Baptist	1/9/2021 7:45 PM
4	Tabernacle Baptist Tabernacle Baptist	1/8/2021 6:24 PM
5	List too Christian I think this list is too Christian - centric	1/5/2021 12:32 PM
6	None N/A	12/27/2020 6:41 PM
7	New Song UMC New Song UMC	12/24/2020 11:16 AM
8	First Mission Baptist First Missionary Baptist Church	12/15/2020 9:48 PM
9	None None	12/15/2020 1:40 PM
10	Council Bluffs Council Bluffs along Neuse	12/14/2020 2:43 PM
11	None no affiliation	12/13/2020 7:30 PM
12	None NA	12/12/2020 6:05 PM
13	Pollocksville Presby Pollocksville Presbyterian Church	12/12/2020 7:18 AM
14	None NA	12/11/2020 10:00 PM
15	None None	12/11/2020 9:22 PM
16	Temple Baptist Church Temple Baptist Church,	12/11/2020 7:36 PM
17	None none of the above	12/11/2020 7:03 PM
18	1st Missionary Baptist First Missionary Baptist Church	12/11/2020 4:09 PM
19	Abundant Life Miracle Abundant Lif Miracle Center	12/11/2020 2:05 PM
20	None None	12/9/2020 4:38 PM
21	All downtown churches basically all the downtown churches	12/8/2020 12:09 PM
22	Garber Garber	12/5/2020 6:36 PM
23	Broad Street Christian Broad Street Christian Church	12/4/2020 8:24 PM
24	None none	12/4/2020 4:56 PM
25	None None	12/4/2020 4:49 PM
26	None None	12/4/2020 4:17 PM

Q23 Besides your own property, select from the list below five (5) locally significant historic buildings, sites or points of interest with the greatest vulnerability to flooding that you would like to see better protected against a flooding or weather-related disaster.

Answered: 108 Skipped: 173



New Bern Resiliency and Hazard Mitigation: Primary Public Survey 2

ANSWER CHOICES	RESPONSES	
Harvey Mansion	67.59%	73
J.T. Barber School	48.15%	52
Coor-Bishop House	29.63%	32
Jones-Jarvis House	27.78%	30
Slover-Bradham House	27.78%	30
Eli Smallwood House	27.78%	30
Coor-Gaston House	24.07%	26
Smith-Whitford House	23.15%	25
Other (please specify below)	20.37%	22
Dr. Earl S. Sloan House	17.59%	19
Total Respondents: 108		

New Bern Resiliency and Hazard Mitigation: Primary Public Survey 2

#	OTHER (PLEASE SPECIFY BELOW)	DATE
1	Wooten House Wooten House (519 E Front Street)	1/29/2021 9:46 AM
2	All historic homes All historic homes in danger of flood damage	1/27/2021 12:31 AM
3	Request for site photos Photos of these homes would have been helpful in deciding.	1/22/2021 7:13 PM
4	Those impacted If they are willing then I think those who would be least likely to be impacted by high waters should be at the top of the list.	1/11/2021 8:59 AM
5	Not familiar with these would help to know their street address	1/5/2021 12:32 PM
6	Salter's Store Salter's Store 604 East Front Street	12/28/2020 11:49 AM
7	All All	12/27/2020 6:41 PM
8	Stanley White Stanley White Gymnasium	12/15/2020 9:48 PM
9	All school All Craven County Schools	12/15/2020 1:35 PM
10	Religious locations Salvation Army Stanley White Salvation Army on Queen st., Religious Community Services on George st., Centenary Methodist Ch. and Stanley White ctr. relocation.	12/14/2020 2:43 PM
11	None None	12/13/2020 8:00 PM
12	Not familiar with these Don't know these specific houses by name	12/12/2020 6:05 PM
13	Not familiar with these Not familiar with these	12/11/2020 10:00 PM
14	Gertrude Carroway house Gertrude Carroway's house on Broad St.	12/11/2020 7:44 PM
15	Jasper Hayes Center West Street Library Jasper Hayes Center, West Street Library	12/11/2020 7:36 PM
16	Narrow focus don't know enough about the others, but Harvey Mansion has already been closed - I wouldn't focus on a building that hasn't come back after Florence	12/11/2020 7:03 PM
17	Request for site photos Would be better if pictures or addresses associated with each site	12/11/2020 1:48 PM
18	Fireman's Museum Fireman's Museum	12/6/2020 7:05 PM
19	We all need to relocate This question seems moot to me. The ultimate answer may be that they all will need to be relocated.	12/5/2020 7:39 AM
20	Rudolf Ulrich House Rudolf Ulrich House	12/4/2020 4:56 PM
21	Owners responsibility Why should any of these privately owned structures receive any priority? Privately owned historic properties are the responsibility of the owners.	12/4/2020 4:49 PM
22	Sparrow House Sparrow House	12/4/2020 2:44 PM

Q24 What are your general thoughts regarding nuisance flooding, sea level rise, and adaptation strategies for historic properties in New Bern?

Answered: 86 Skipped: 195

New Bern Resiliency and Hazard Mitigation: Primary Public Survey 2

#	RESPONSES	DATE
1	City provide leadership Take action! The city of New Bern needs to provide leadership not avoid doing whatever it takes to protect New Bern. If a 10 ft wall around New Bern is one idea at least talk about it even though it is probably unrealistic. Don't dismiss ideas out of hand. It's been well over 2 years since the last storm and this survey, the planning process and prevention measures should have been well underway within 30 days of that disaster. If it had not been for a group of New Bern folks, the city would probably still be avoiding actually dealing with the issue.	1/27/2021 2:43 PM
2	Take action! Important	1/27/2021 12:31 AM
3	City to educate citizens Need a point person We need an ongoing proactive focus from City and County government with at least one high level person who is knowledgeable about making Craven/New Bern more resilient and how can lead our community's resiliency efforts.	1/22/2021 7:13 PM
4	Focus on tourism sector There's no stopping it, but we need to focus our efforts on the buildings and businesses that drive the tourism economy of downtown New Bern. At the end of the day, its this cashflow and the fact that I-42 has to utilize the Trent River bridge that keeps downtown Historic New Bern alive. As an insurance agent who works with the businesses downtown, the comment that I kept hearing after Florence was "I wish the convention center and the hotels were open". These buildings bring in a large amount of revenue for the city.	1/21/2021 8:46 AM
5	This is inevitable It's going to happen	1/13/2021 12:08 PM
6	Ownership responsibility Just as homes that are destroyed in mudslides because they were built in a risky place, the individual owner, not me, is responsible for his property.	1/12/2021 3:31 PM
7	This is inevitable Not if but when	1/12/2021 2:17 PM
8	Protect historic prop. It is vital to protect New Bern's historic properties as they are critically important to the tourism economy New Bern needs. Doing this will require an efficient use of a combination of immediate measures to stem the impacts of flooding now, and addressing the root cause of flooding events in the long-term by taking measures to combat sea level rise etc.	1/12/2021 7:14 AM
9	This is inevitable It's going to happen. Raleigh will once again be coastal. So the only thing we really can do is acknowledge that fact and deal with the rising seas as best we can and knowing nothing we can do will stop it from happening.	1/11/2021 8:59 AM
10	Alter roads Alter Hwy 17 to 4 lanes from Bridgeton to Greenville	1/10/2021 7:41 AM
11	Construct flood wall Flood wall construction?	1/9/2021 9:43 PM
12	Public vs. private dollar New Bern should not spend city money on private property	1/9/2021 8:37 PM
13	Broad solutions It happens in lots of cities. Record and tract it	1/9/2021 7:45 PM
14	Broad solutions Unless you start letting people use water resistant siding, windows, ect. they'll be spending absurd amounts of money each time it floods.	1/9/2021 12:36 PM
15	Stormwater plan Hwy 70 has poor drainage resulting in risk of hydro-planing even with normal rains	1/9/2021 8:20 AM
16	Preventative planning Natural prepare	1/8/2021 7:37 PM
17	Ownership responsibility Public vs. private dollar The bulk of the strategy costs should be borne by the people who choose to live in flood prone areas, not the citizens who do not live in those areas.	1/8/2021 6:24 PM
18	Ownership responsibility Public vs. private dollar New Bern has been flooding since 1710. The damage to historic properties occurred largely where lime plaster was replaced with sheetrock and windows were sealed shut, preventing drying out. The historic structures that flooded in Florence had all been flooded before. No tax expenditure necessary.	1/8/2021 5:50 PM
19	City to educate citizens The city needs to do more to educate residents	1/8/2021 2:59 PM
20	Not rebuilding threat Threat of not rebuilding	1/8/2021 2:38 PM
21	All are affected Broad solutions Stop worrying about the historic properties and focus on the city as a whole. The city is much more than just the historical buildings. By putting	1/8/2021 12:29 PM

New Bern Resiliency and Hazard Mitigation: Primary Public Survey 2

emphasis on only the historical district, you are implying the rest of the city isn't worth protecting.

22	Historic flood info I would like to see the actual historical flood information for New Bern going back as far as records allow and compare them to today's risks and water levels. This can be used as a projection for the future and we can plan accordingly.	1/5/2021 3:27 PM
23	Financial support Preventative planning Take action! This is inevitable It's inevitable and will happen sooner than county and city governments expect. Need planning and financial assistance now not afterwards because many of us in the historic district will move rather than invest more dollars in a dying city.	1/5/2021 12:32 PM
24	Take action! This is inevitable The City of New Bern needs to embrace the reality of sea level rise and sustainability- without that, concerns from owners of historic properties falls on deaf ears- there is a total resistance and lack of empathy- It's frustrating	12/28/2020 11:49 AM
25	Financial support Low income concern Preventative planning I think it is really important to help owners of historic properties raise up out of the floodplain while maintaining the historic character of the property and neighborhood. Especially historic areas in predominantly Black neighborhoods.	12/27/2020 6:41 PM
26	Modify historic rules Preventative planning Many downtown streets were created by backfilling wet areas. The money isn't there to erect flood gates, but requiring new historic building construction to be sensitive to this new reality will decrease taxpayers from having to pay for the maintenance of these historic structures through handouts to those that can afford to live and work in those areas.	12/24/2020 11:16 AM
27	Open space along water This is inevitable Sea level rise and the associated flooding is unavoidable. The best plan is to accept that and to plan for that. Places that flood easily should be turned into parks so that damage is minimized. For example, the land near Tryon Palace with the public housing that flooded should be turned into a park... I would love to see a place to store rowing skulls at the waterfront (either there or at the old Maola land) and the development of rowing teams and clubs. More public access and more waterfront activities would be a way to turn lemons into lemonade..... The historic buildings of New Bern add to the charm and livability of New Bern but if they are in areas that flood easily it may be futile to try to save them....	12/17/2020 2:15 PM
28	Stormwater plan City of new bern needs to do more to create better drainage solutions and actually maintain and USE THE PUMPS THEY INSTALLED	12/17/2020 1:05 PM
29	Buyer beware People need to be advised strongly of flooding risks before buying property in at-risk areas	12/17/2020 11:52 AM
30	All are affected Broad solutions Financial support Flood zones will flood Long term strategy More should be done to protect our buildings and residents. Hurricanes are becoming more frequent and stronger. More needs to be done in our flood prone areas. Many of our residents cannot afford to evacuate every times a storm hits New Bern.	12/15/2020 9:48 PM
31	Regional strategy Combined efforts of the City and County	12/15/2020 1:35 PM
32	Flood zones will flood Managed retreat By 2100, projected sea level rise in NorthCarolina is very likely to be between 42 and 132cm - reflecting a high-end emissions scenario (RCP8.5). All the mitigation strategies listed above in this survey can do is delay inevitable inundation. In the long term, this entire region needs to begin accepting a plan of Managed Retreat.Managed retreat is not defeat - in fact its the only strategy that will provide significant net benefits. Rather than focusing so much on saving "trophy" buildings the City and County need to be prioritizing the relocation of the 4,800 people in New Bern who live on exposed land below 7 ft - many of whom are socially vulnerable. Once that's done you can spend some of the tax money that's left on relocating historic buildings - and create a New Bern of yesteryear Theme Park.	12/14/2020 5:09 PM
33	Act now! Being proactive is much better than reactive	12/14/2020 4:54 PM
34	Stormwater plan After much study was most disturbed, to find that Change St. is the dumping ground for flood waters in the Historic District, along the Neuse River. Would like to see drains reworked in surrounding streets to redirect flood water from Change, which is most frequently flooded street in the area.	12/14/2020 2:43 PM
35	Long term strategy Preventative planning It's important for our beautiful waterfront town to	12/13/2020 8:31 PM

New Bern Resiliency and Hazard Mitigation: Primary Public Survey 2

be proactive on planning for both long term gradual sea level rise and disaster/flood response, for the sustainability of these communities. I am hopeful that this seems to be a priority.

36	Ownership responsibility Any buildings in flood area or low lying should be raised at owner expense. With the exception of schools. Those should be torn down.	12/13/2020 8:00 PM
37	Preventative planning Take action! The city taxes homeowners in the historic district at a hefty rate. Yet they have not devised a plan to address sea level rise in this area. Get busy on this plan or these historic property owners will vacate their properties.	12/13/2020 7:30 PM
38	Broad solutions Financial support Long term strategy Natural barrier Maintain the historical feature of the city while creating sea walls, raising buildings/homes and helping the community with affordable flood insurance.	12/13/2020 6:03 PM
39	All are affected I believe the prospects are grim. There is not enough money to provide comprehensive flood protection. I'm not sure protecting a historic property is more important than protecting a property that is someone's home. Very difficult issue.	12/13/2020 10:54 AM
40	Take action! I understand that it is going to be a challenging but critical exercise for our community and I'm glad the City is taking it seriously.	12/12/2020 6:05 PM
41	Natural barrier How can we naturally prevent flooding?	12/12/2020 11:45 AM
42	Broad solutions Preventative planning Follow the city of Alexandria Virginia on how NOT to plan for flooding impact! Alexandria, much like New Bern has a public/private interest in maintaining and preserving the historically significant architecture. Alexandria, perhaps unlike New Bern has been governed by builders influence and the city by potential tax payer bounty's. The results are no accountability to the taxpayers and residents. The city has not required new development impacts on the city's aging infrastructure. Nor have they held builders accountable for the resultant storm runoff to the aging drainage system infrastructure. Google Alexandria flooding to witness what damage a good rain storm can accomplish in a span of 90 minutes.	12/12/2020 11:29 AM
43	Long term strategy Preventative planning Need to prepare	12/12/2020 7:18 AM
44	Open space along water I don't see why New Bern allows building right on waterfront, less open space means less ways for water to seep into ground.	12/12/2020 6:49 AM
45	This is inevitable Flooding is inevitable and sea levels are rising.	12/11/2020 10:00 PM
46	Act now! Long term strategy Preventative planning This is inevitable In order for historic New Bern and its outlying areas to survive what are now more common weather and climate-related disasters, it needs to in the near future, proactively create a plan to mitigate the effects of flooding and sea level rise in order to still be around in the next century. There is too much history to be lost and additional damaging storms would be detrimental to New Bern, Craven County and its citizens.	12/11/2020 7:44 PM
47	We're doomed What can be done? Will properties continue to suffer?	12/11/2020 7:36 PM
48	All are affected Ownership responsibility In most cases, I'd expect private property owners (historic or not) to be responsible for their own properties. They should have performed due diligence before buying, same as I was responsible for. For community property, we need to do what's necessary to protect the public interest.	12/11/2020 7:03 PM
49	Stormwater plan Install urn river return grates. My house floods from back street Linden. Yard filled with water up to 6' brick wall.xx	12/11/2020 5:16 PM
50	All are affected Long term strategy Tourism is a major contribution to the economies of New Bern. We should learn from past flooding events.	12/11/2020 4:09 PM
51	Modify historic rules The rise of sea level will happen regardless of anything New Bern can and will do. Historic District guidelines/requirements can be modified to encourage homeowners to make improvements	12/11/2020 2:04 PM
52	Act now! Preventative planning Take action! New Bern could easily do more preventative planning and design for Union Point but instead has chosen to repair after every single storm, must add up each year.	12/11/2020 1:48 PM
53	Modify historic rules Historical commission should relax some rules to make it easier for owners to mitigate flood damage Example-allow owners to build concrete docks. Commission	12/11/2020 10:48 AM

New Bern Resiliency and Hazard Mitigation: Primary Public Survey 2

is overreaching their authority on issues beyond property lines and in the water

54	Efficient solutions	Need to look for efficient and effective ways to reduce flooding	12/9/2020 7:19 PM
55	Act now! Take action!	Sooner rather than later	12/8/2020 9:46 PM
56	All are affected Flood zones will flood Low income concern Take action!	Strict zoning for new construction, Build new public housing out of flood prone areas, Create Retention pond/marsh at site of Walt Bellamy homes to protect Tryon palace. Bocus on Low income properties, Buy out properties that consistently flood convert to park land or marshes that help mitigate floods. build affordable housing and apartments near MLK Junior Drive To house workers in the service and retail industry. annex land on the out skirts of town so the city has room to move and grow. Annex James city and include it in flood mitigation plans.	12/8/2020 12:09 PM
57	All are affected Long term strategy	Planning and making changes now will impact future disasters - we are all in this together .	12/8/2020 4:47 AM
58	Stormwater plan	much of flooding impact could be negated by better stream management and updating city/county drains	12/7/2020 2:46 PM
59	All are affected Flood zones will flood Long term strategy	Flooding is only going to get worse. Develop plans with this in mind. History is valuable but so are the lower income neighborhoods	12/7/2020 10:57 AM
60	Take action!	It is all threatening.	12/6/2020 8:49 PM
61	Stormwater plan	Include in plan infrastructure city's drainage and storm water management systems, land usage and growth patterns, encourage creation of more wetlands and green spaces, temporary and permanent flood barriers.	12/6/2020 7:05 PM
62	Financial support	Money to help people elevate their structures would help	12/6/2020 6:20 PM
63	Temp. housing plan	We need a plan for temporary housing. We were nomadic for 11 months !	12/6/2020 2:02 PM
64	Financial support Long term strategy	Sea level rise is occurring, more, and stronger storms are affecting New Bern, we need to plan for the long term by providing incentives to relocate buildings out of flood prone areas and protecting and restoring natural riparian buffers.	12/6/2020 11:55 AM
65	Modify historic rules Update codes	Codes need to be changed to permit historic restoration with more modern, flood resistant materials	12/6/2020 9:12 AM
66	Flood zones will flood Long term strategy Take action!	It appears that sea level rise is indeed a real environmental concern. My home is 100 years old. Flood waters surrounded it during Hazel I believe and not again until Florence. Significant dollars would be needed to raise homes/buildings above expected flood levels. Homes/buildings will be lost due to the extreme cost of elevation of these properties. It appears that the water will win one day. Owners will not be able to continue to "fix" properties due to the cost.	12/6/2020 7:07 AM
67	Natural barrier	I was very close to the flooding and am very concerned for future hurricanes. I would like to see a natural barrier to protect our homes and businesses.	12/5/2020 6:36 PM
68	All are affected Broad solutions Flood zones will flood	Anything that can be done to protect historic sites from flooding will likely have spillover benefits to other properties so I am in favor of pursuing broad solutions. I do think there needs to be additional thought given to areas that are on the peripheral of flood zones that are likely to be impacted by extreme flooding which will certainly be more common in the coming years.	12/5/2020 5:49 PM
69	All are affected Flood zones will flood	Continue to also look at storm drainage/runoff around the whole city, not just the historic areas	12/5/2020 4:23 PM
70	No opinion	Not educated enough on the subject	12/5/2020 10:59 AM
71	Flood zones will flood	Sea level is rising and flooding will increase. Do not continue to build housing developments in areas that are low lying or take up run off areas with new building. Too much building— too dense. That is when flooding started in old Derby Park—after more houses were built and filling in drainage area.	12/5/2020 9:40 AM
72	Financial support Flood zones will flood Long term strategy	Without barriers to reduce flooding New Bern will never reach it's potential. There are so many blighted areas in New Bern	12/5/2020 9:23 AM

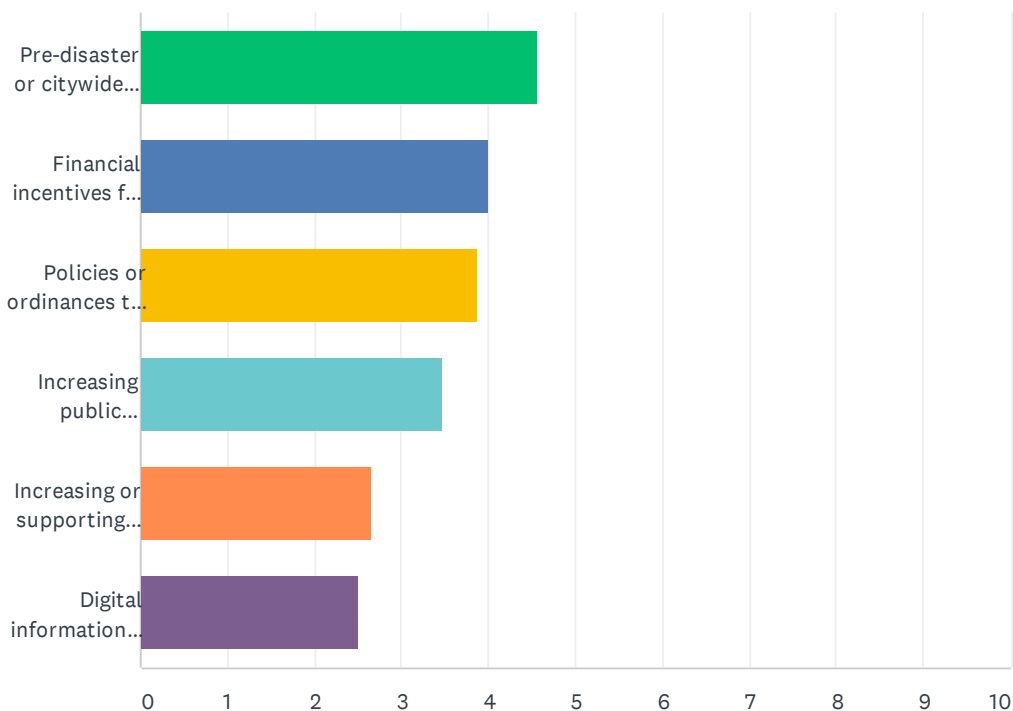
New Bern Resiliency and Hazard Mitigation: Primary Public Survey 2

that shouldn't be but without economic stability no one will invest in those areas.

73	Long term strategy By 2040 there is going to be regular non storm related king tide flooding of downtown streets. This strategy needs to assess how and or if the downtown, including residential areas, of New Bern can be can be maintained over the next century.	12/5/2020 7:39 AM
74	It is	12/4/2020 7:13 PM
75	Act now! Take action! New Bern's historic district architecture is "timeless;" immediate action is "timely."	12/4/2020 6:43 PM
76	Long term strategy Take action! The city and county should plan and implement efforts to protect our city and county	12/4/2020 6:34 PM
77	Long term strategy Take action! The risk will increase with time and government needs to take more economic responsibility for mitigation.	12/4/2020 4:56 PM
78	Long term strategy The city needs to hire outside experts, and not current staff, to help staff address flood strategies. Unless the city can help historic property owners obtain funding to assist in flood mitigation efforts, only those with exceptional means will be able to take steps necessary to preserve historic structures. Raising a property above flood level is beyond most owner's means, even with FEMA assistance.	12/4/2020 4:49 PM
79	Long term strategy Take action! We are already adapting to updated state flood plains and rising sea level	12/4/2020 4:30 PM
80	Long term strategy Flooding will continue to happen so we must try to mitigate it's impact on the community	12/4/2020 4:17 PM
81	Long term strategy It is important to understand what the town will look like in 25 50 and 100 years from now.	12/4/2020 3:44 PM
82	Flood zones will flood When you buy property in a flood zone you have to be prepared for it to flood.	12/4/2020 2:44 PM
83	Act now! This survey process is wasting time. We need to get down to program availability, funding options, and get some serious programs on flood mitigation.	12/4/2020 2:39 PM
84	Reputable contractor list I would really like a list of reputable flood mitigation contractors that are licensed. I have looked online and can't find any. I would invest in protecting my property but don't know who to call	12/4/2020 2:07 PM
85	All are affected I think that you shouldn't only worry about historic properties and realize that there are regular, hard working people who are affected in their own non historic neighborhoods	12/4/2020 2:05 PM
86	Take action! An action plan developed and implemented. Take action on all studies.	12/4/2020 1:24 PM

Q25 Which of the following do you think would be most effective for increasing resilience to flooding in your community? Please rank the following statements, from most important to least important.

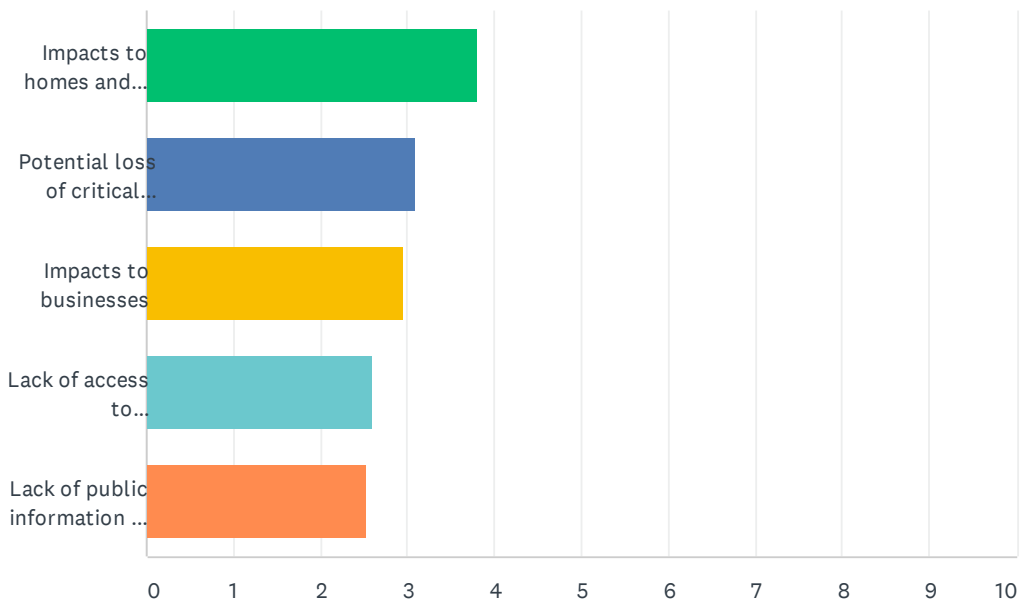
Answered: 129 Skipped: 152



	1	2	3	4	5	6	TOTAL	SCORE
Pre-disaster or citywide planning efforts (e.g. comprehensive planning, Sea Level Rise Plan)	34.38% 44	24.22% 31	18.75% 24	10.94% 14	10.16% 13	1.56% 2	128	4.57
Financial incentives for property owners to build resilience	32.26% 40	14.52% 18	16.13% 20	12.90% 16	6.45% 8	17.74% 22	124	4.00
Policies or ordinances that require more resilient land uses and development practices	10.32% 13	32.54% 41	19.05% 24	19.84% 25	9.52% 12	8.73% 11	126	3.88
Increasing public awareness and education	16.00% 20	13.60% 17	20.00% 25	20.00% 25	12.80% 16	17.60% 22	125	3.47
Increasing or supporting access to critical community services	4.03% 5	9.68% 12	16.13% 20	18.55% 23	20.97% 26	30.65% 38	124	2.65
Digital information resources or tools with flood risk information	4.00% 5	6.40% 8	11.20% 14	16.80% 21	39.20% 49	22.40% 28	125	2.52

Q26 What do you see as the key issues or challenges related to flooding that need to be addressed? Please rank the following statements, from most important to least important.

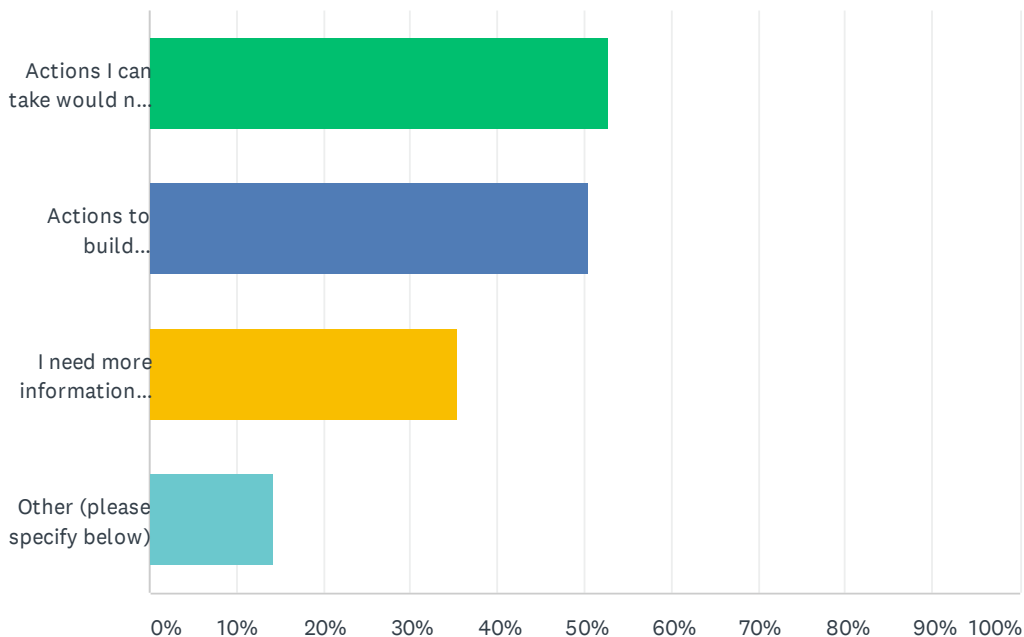
Answered: 126 Skipped: 155



	1	2	3	4	5	TOTAL	SCORE
Impacts to homes and personal property	41.94% 52	20.16% 25	18.55% 23	14.52% 18	4.84% 6	124	3.80
Potential loss of critical services (access to food, schools, community centers)	20.00% 25	13.60% 17	33.60% 42	22.40% 28	10.40% 13	125	3.10
Impacts to businesses	7.32% 9	34.15% 42	21.14% 26	20.33% 25	17.07% 21	123	2.94
Lack of access to transportation and ability to evacuate from storms	13.01% 16	17.07% 21	15.45% 19	24.39% 30	30.08% 37	123	2.59
Lack of public information on flooding risk and future sea level rise	17.21% 21	14.75% 18	11.48% 14	18.03% 22	38.52% 47	122	2.54

Q27 What do you see as the greatest challenges to building resilience personally, in your community or for your personal property? (Check all that apply)

Answered: 127 Skipped: 154



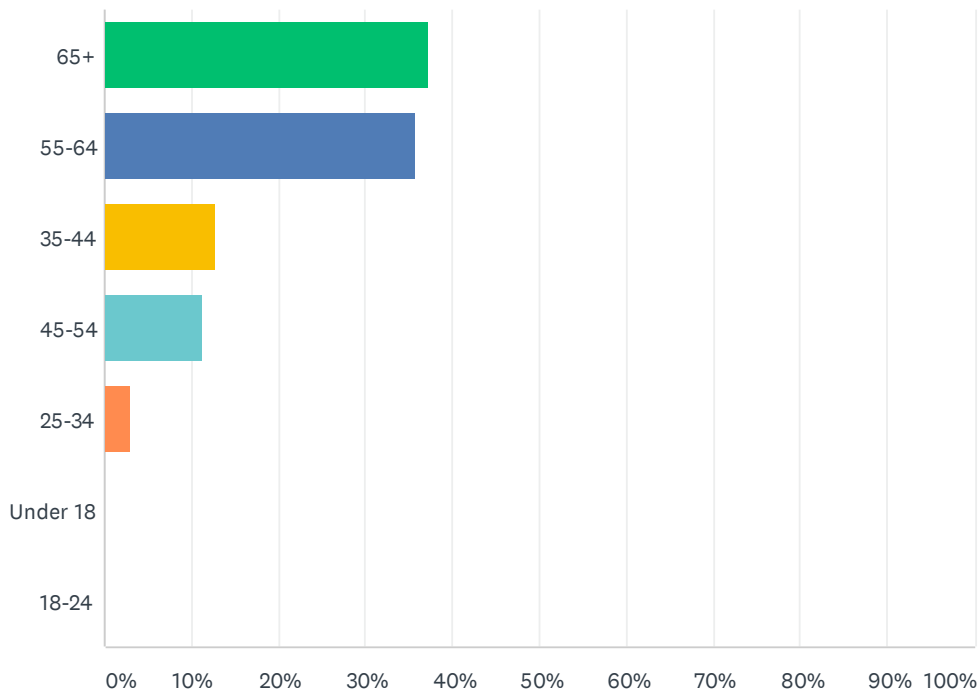
ANSWER CHOICES	RESPONSES	
Actions I can take would not be enough to mitigate the severity of future flooding	52.76%	67
Actions to build resilience are too costly or would not be financially feasible	50.39%	64
I need more information about what actions I can take	35.43%	45
Other (please specify below)	14.17%	18
Total Respondents: 127		

New Bern Resiliency and Hazard Mitigation: Primary Public Survey 2

#	OTHER (PLEASE SPECIFY BELOW)	DATE
1	Can't control nature Again I will say that it is going to happen, we are coastal and much as we think we are in control history has proven that we cannot control Mother Nature. The best I can do is do the best I can.	1/11/2021 9:05 AM
2	Mitigate storm runoff Since we are downstream, we are very dependent on how the communities upstream handle their responsibilities. Mitigating storm runoff upstream can have significant impacts for us. For winds driven floods, there is a need to create natural barriers to slow down the water.	1/8/2021 10:33 PM
3	Not affected Not in a flood zone	1/8/2021 6:28 PM
4	Not affected At 15 feet, my house is not subject to flood.	1/8/2021 5:51 PM
5	Climate change education Education of climate change precipitating the rising sea levels and confrontation of anti-science notions that have hindered our ability to get ahead of this and stem the tide.	1/8/2021 12:31 PM
6	CAT 3-5 hurricane storm According to NOAA a CAT 3-5 storm will bring 10-20 foot flooding. This would be devastating to New Bern and surrounding area. My biggest fear is this type of storm.	1/5/2021 3:42 PM
7	Loop in USACE Maintain watersheds Regional strategy needed For changes that really would impact the severity of storm surge, the Army Corp of Engineers need to become involved and atleast maintain the watersheds so surge waters could be directed "upstream" , instead of flowing in the typical direction to handle storm runoff	12/24/2020 11:26 AM
8	We're doomed Really don't think much can realistically be done....	12/17/2020 2:19 PM
9	Government concern About 490 people in Fairfield Harbour live on exposed land below 4 ft but in part because Fairfield Harbour is not an incorporated town with taxation authority it has limited direct representative access to NC legislators or to FEMA planning or financial resources. For example it cannot (or will not) access FEMA's acquisition/buyout mitigation activities which otherwise might help the community purchase flood-prone properties, remove the buildings, and maintain the land as open space.	12/14/2020 5:20 PM
10	Funding assistance Available funds to provide protection from flooding.	12/14/2020 2:52 PM
11	Funding assistance Personally the cost to elevate my home would be cost-prohibitive.	12/11/2020 7:50 PM
12	Regional strategy needed Even if one home is fixed, not enough if entire neighborhood doesn't take corrective action	12/11/2020 1:55 PM
13	Higher landlord standards I rent, Landlords should be held to high standards for flood mitigation.	12/8/2020 12:14 PM
14	Regional strategy needed Any action is futile unless an entire watershed becomes involved	12/7/2020 2:49 PM
15	Constructed riverwalk I've done all I can. New Bern should have a river walk constructed with the ability to add flood barriers as a sea wall when hurricanes come.	12/5/2020 9:26 AM
16	Global strategy needed Only a very coordinated consistent global strategy with significant expenditures is going to save the down town area of New Bern	12/5/2020 7:42 AM
17	Protect historic property The historic preservation commission needs to allow homeowners the ability to protect their property	12/4/2020 4:21 PM
18	Funding assistance Funding assistance for elevation	12/4/2020 2:41 PM

Q28 What is your age?

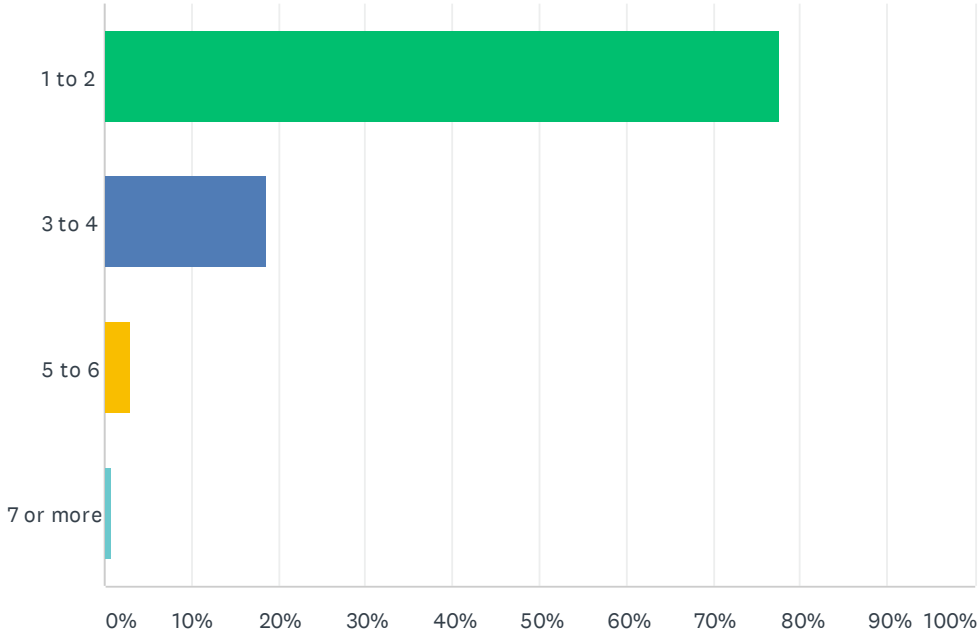
Answered: 134 Skipped: 147



ANSWER CHOICES	RESPONSES	
65+	37.31%	50
55-64	35.82%	48
35-44	12.69%	17
45-54	11.19%	15
25-34	2.99%	4
Under 18	0.00%	0
18-24	0.00%	0
TOTAL		134

Q29 How many people live in your household?

Answered: 134 Skipped: 147



ANSWER CHOICES	RESPONSES	
1 to 2	77.61%	104
3 to 4	18.66%	25
5 to 6	2.99%	4
7 or more	0.75%	1
TOTAL		134

Q30 What is your personal residence/business zip code?

Answered: 133 Skipped: 148

New Bern Resiliency and Hazard Mitigation: Primary Public Survey 2

#	RESPONSES	DATE
1	28562 28562	1/27/2021 2:44 PM
2	28560 28560	1/27/2021 12:42 AM
3	28560 28560	1/22/2021 7:22 PM
4	28560 28560	1/22/2021 11:57 AM
5	28562 28562	1/21/2021 8:56 AM
6	28562 28562	1/20/2021 11:42 AM
7	28560 28560	1/13/2021 12:17 PM
8	28562 28562	1/12/2021 3:33 PM
9	28560 28560	1/12/2021 2:21 PM
10	28560 28560	1/12/2021 7:17 AM
11	28560 28560	1/11/2021 3:34 PM
12	28562 28562	1/11/2021 9:07 AM
13	28562 28562	1/10/2021 8:32 PM
14	28560 28560	1/10/2021 7:38 PM
15	28560 28560	1/10/2021 1:21 PM
16	28519 28519	1/10/2021 7:44 AM
17	28562 28562	1/9/2021 9:47 PM
18	28560 28560	1/9/2021 8:38 PM
19	28562 28562	1/9/2021 7:48 PM
20	28562 28562	1/9/2021 2:09 PM
21	28562 28562	1/9/2021 10:43 AM
22	28560 28560	1/9/2021 9:29 AM
23	28562 28562	1/9/2021 8:22 AM
24	28560 28560	1/9/2021 1:51 AM
25	28560 28560	1/8/2021 11:11 PM
26	28562 28562	1/8/2021 10:33 PM
27	28560 28560	1/8/2021 8:04 PM
28	28562 28562	1/8/2021 7:59 PM
29	28562 28562	1/8/2021 7:40 PM
30	28562 28562	1/8/2021 6:29 PM
31	28562 28562	1/8/2021 5:51 PM
32	28560 28560	1/8/2021 3:09 PM
33	28562 28562	1/8/2021 2:41 PM
34	28562 28562	1/8/2021 1:33 PM
35	28562 28562	1/8/2021 12:32 PM
36	28562 28562	1/8/2021 12:11 PM
37	28562 28562	1/8/2021 10:46 AM

New Bern Resiliency and Hazard Mitigation: Primary Public Survey 2

38	28562	28562	1/5/2021 3:47 PM
39	28560	28560	1/5/2021 12:38 PM
40	28560	28560	12/28/2020 12:09 PM
41	28562	28562	12/27/2020 7:04 PM
42	28562	28562	12/26/2020 6:29 AM
43	28562	28562	12/24/2020 11:30 AM
44	28560	28560	12/17/2020 6:25 PM
45	28560	28560	12/17/2020 3:54 PM
46	28560	28560	12/17/2020 2:26 PM
47	28560	28560	12/17/2020 1:10 PM
48	28562	28562	12/17/2020 12:03 PM
49	28560	28560	12/17/2020 11:29 AM
50	28562	28562	12/17/2020 9:16 AM
51	28562	28562	12/17/2020 9:15 AM
52	28562	28562	12/16/2020 10:47 AM
53	28560	28560	12/15/2020 9:53 PM
54	28562	28562	12/15/2020 1:43 PM
55	28560	28560	12/15/2020 1:39 PM
56	28560	28560	12/14/2020 5:28 PM
57	28560	28560	12/14/2020 4:58 PM
58	28560	28560	12/14/2020 3:07 PM
59	28562	28562	12/14/2020 11:37 AM
60	28562	28562	12/13/2020 8:37 PM
61	28562	28562	12/13/2020 8:01 PM
62	95000	95000	12/13/2020 7:50 PM
63	28562	28562	12/13/2020 7:44 PM
64	28560	28560	12/13/2020 7:33 PM
65	28560	28560	12/13/2020 7:27 PM
66	28560	28560	12/13/2020 6:05 PM
67	28560	28560	12/13/2020 12:28 PM
68	28560	28560	12/13/2020 10:59 AM
69	28550	2850	12/12/2020 6:10 PM
70	28560	28560	12/12/2020 11:50 AM
71	28562	28562	12/12/2020 11:33 AM
72	28560	28560	12/12/2020 8:25 AM
73	28562	28562	12/12/2020 7:24 AM
74	28560	28560	12/12/2020 6:51 AM
75	28560	28560	12/11/2020 10:04 PM

New Bern Resiliency and Hazard Mitigation: Primary Public Survey 2

76	28560	28560	12/11/2020 9:27 PM
77	28560	28560	12/11/2020 7:51 PM
78	28562	28562	12/11/2020 7:43 PM
79	28560	28560	12/11/2020 7:09 PM
80	28560	28560	12/11/2020 6:29 PM
81	28562	28562	12/11/2020 4:12 PM
82	28560	28560	12/11/2020 2:32 PM
83	28560	28560	12/11/2020 2:28 PM
84	28560	28560	12/11/2020 2:08 PM
85	28560	28560	12/11/2020 2:06 PM
86	28560	28560	12/11/2020 1:59 PM
87	28560	28560	12/11/2020 1:58 PM
88	28560	28560	12/11/2020 10:52 AM
89	28560	28560	12/10/2020 9:00 PM
90	28562	28562	12/10/2020 12:38 PM
91	28560	28560	12/10/2020 7:31 AM
92	28562	28562	12/9/2020 7:25 PM
93	28560	28560	12/9/2020 5:41 PM
94	28560	28560	12/8/2020 9:50 PM
95	28562	28562	12/8/2020 12:26 PM
96	28550	28550	12/8/2020 4:50 AM
97	28562	28562	12/7/2020 5:16 PM
98	28562	28562	12/7/2020 2:50 PM
99	28562	28562	12/7/2020 11:05 AM
100	28560	28560	12/7/2020 10:50 AM
101	28560	28562 28562/28560	12/6/2020 9:50 PM
102	28560	28560	12/6/2020 8:53 PM
103	28560	28560	12/6/2020 6:23 PM
104	28562	28562	12/6/2020 2:10 PM
105	28562	28562	12/6/2020 12:01 PM
106	28560	28562 28560/28562	12/6/2020 11:28 AM
107	28560	28560	12/6/2020 7:16 AM
108	28560	29560	12/5/2020 6:39 PM
109	28560	28560	12/5/2020 5:52 PM
110	28562	28562	12/5/2020 4:26 PM
111	28562	28562	12/5/2020 11:02 AM
112	28560	28560	12/5/2020 10:02 AM
113	28562	28562	12/5/2020 9:50 AM

New Bern Resiliency and Hazard Mitigation: Primary Public Survey 2

114	28560	28560	12/5/2020 9:29 AM
115	28562	28562	12/5/2020 8:02 AM
116	28560	28560	12/5/2020 12:02 AM
117	28560	28560	12/4/2020 8:28 PM
118	28562	28562	12/4/2020 7:17 PM
119	28562	28562	12/4/2020 6:45 PM
120	28560	28560	12/4/2020 6:37 PM
121	28560	28560	12/4/2020 5:05 PM
122	28560	28560	12/4/2020 4:59 PM
123	28562	28562	12/4/2020 4:32 PM
124	28560	28560	12/4/2020 4:21 PM
125	28560	28560	12/4/2020 3:49 PM
126	28560	28560	12/4/2020 3:47 PM
127	28560	28560	12/4/2020 3:00 PM
128	28560	28560	12/4/2020 2:43 PM
129	28562	28562	12/4/2020 2:24 PM
130	28562	28560	12/4/2020 2:09 PM
131	28562	28562	12/4/2020 2:08 PM
132	28562	28562	12/4/2020 2:07 PM
133	28562	28562	12/4/2020 1:34 PM

Q31 Please provide any additional comments or concerns regarding your thoughts on New Bern's community values, actions to build resilience, and historic preservation.

Answered: 44 Skipped: 237

New Bern Resiliency and Hazard Mitigation: Primary Public Survey 2

#	RESPONSES	DATE
1	Want to learn more Would like to see more flood and natural disaster education for homeowners within Historic Riverside. Will reach out to others within the neighborhood so they can participate and find out more about this program.	1/27/2021 12:42 AM
2	Collaborate with County Need experts to guide us This project is a great first step in making New Bern more resilient. We need experts ready for small and large flooding events so both local government and business owners/homeowners can make smart decisions to prepare for and respond to events. The insurance industry should be one major source of helping us become a model community adapting to sea level rise so let's get them engaged with us. The National Trust for Historic Preservation, the State Historic Preservation Office, and the New Bern Historic Properties Commission along with NC State's College of Design should help us in an ongoing way with historic properties and best methods of preparing for and recovering from flood events that affect historic properties. Thanks.	1/22/2021 7:22 PM
3	Merge park efforts Merge the State Park effort with completing the park at the Martin / Merietta Park . Will provide greater return on investment than any other project envisioned.	1/13/2021 12:17 PM
4	Protect elderly Protect low-income Just make sure that our most vulnerable are not second thought actions.	1/11/2021 9:07 AM
5	Flood wall construction Flood wall construction	1/9/2021 9:47 PM
6	Want to learn more Interested in receiving more information as plans develop	1/9/2021 7:48 PM
7	Collaborate with County Let's work together to get this done. Our community is in need of this	1/8/2021 7:40 PM
8	Don't raise taxes Don't raise taxes!	1/8/2021 6:29 PM
9	Preservation for all Prioritize science Prioritize science and knowledge over things. Preserving people, knowledge and wisdom has far greater benefit to a society and a community than protecting "things".	1/8/2021 12:32 PM
10	Low lying areas in danger Living along any coastal area has its risks. My concern is water and wind in ENC. Being prepared is important, but any low lying areas will eventually have no choice but to move if rising waters make living/working impossible due to constant flooding. I hope this is many decades off, but planning/mitigating now and preventing building in low lying areas may help prevent more problems in the future.	1/5/2021 3:47 PM
11	Financial incentives Update historic policies 1. Financial incentives and assistance need to be implemented sooner than later. 2. New Bern's Historic Preservation Commission and Guidelines are obsolete and often incompatible with the consequences of climate change, sea level rise, catastrophic weather incidents, and financial realities for many homeowners.	1/5/2021 12:38 PM
12	Protect elderly Protect low-income I am very happy that New Bern is being so forward thinking. I think New Bern needs to look at their combined risks from sea level rise, storm surge, and stormwater flooding. I also think New Bern needs to protect socially vulnerable and marginalized people like the elderly and people of color.	12/27/2020 7:04 PM
13	Mitigate surge flows The Martin Marietta park is within the 100 yr flood plain, but for immediate storm surge water shunting, perhaps a canal connecting the barge channel from bachelor Creek into the park waters could be a small step mitigating surge flows on the oaks road neighborhood.	12/24/2020 11:30 AM
14	Preservation for all We need to be focused on much more than the historic area. Preservation of EVERYONE's home, health and safety needs to be a priority.	12/17/2020 3:54 PM
15	Post Disaster Recovery The best response/plan for any future flooding is how to help people to evacuate (such as extra gas for filling up or buses to help those without cars) and to have a good after incident plan for clean up and safety. New Bern cleaned up downtown quickly after Florence. It was very impressive.	12/17/2020 2:26 PM
16	Take action! City of new bern does little or nothing to mitigate flooding of my neighborhood. Creek flooded just yesterday.	12/17/2020 1:10 PM
17	Take action! Great historic water community which needs to be more aware of how dangerous flooding and hurricanes will destroy its existence.	12/17/2020 9:15 AM

New Bern Resiliency and Hazard Mitigation: Primary Public Survey 2

18	Collaborate with County Combined efforts to work with Craven County	12/15/2020 1:43 PM
19	Managed retreat Managed retreat (“the purposeful, coordinated movement of people and assets out of harm’s way”) is the only viable long term option. There’s historic precedent: The earliest well-documented relocation of an entire town in the United States dates back to 1881. Residents of Niobrara, Missouri, used oxen and horses to pull their buildings a mile and a half to higher ground after a major flood. Since then, some two dozen communities in the United States, including Niobrara again in 1971, have pulled up stakes to head for safer terrain. Although moving a group of people is not a new concept, managed retreat presents numerous complex challenges - legal, logistical, ethical, political, financial, and architectural. Communities, and community cultures, aren’t easily transported and retained. But all indications are that researchers, policymakers, and the general public will need to confront these challenges with increasing frequency in the coming decades. That, in essence, is your challenge and your way forward. To make this happen the local government will need to have a plan that literally outlives those who create it. Give that some thought, then get started. Nature isn’t going to wait.	12/14/2020 5:28 PM
20	Preserve tourism efforts Take action! I love this community and feel that the Historic District is most important to the future of our City/County. It would be extremely negligent to ignore the problem. Would like to know current history of climate change compared to the past several hundred years. While I believe this is a natural phenomenon we would be foolish to ignore the potential consequences of any future change.	12/14/2020 3:07 PM
21	Maintain storm drains Storm drains need attention. While not much use on severe flood, perpetual clogging can turn a non-event into one much more troublesome. Good luck with this project. nit is needed, with 2021 already being forecast as "active."	12/13/2020 10:59 AM
22	Thank you! Thank you for undertaking this project!	12/12/2020 6:10 PM
23	Preserve tourism efforts Much of New Bern's income is from tourism. Historic sites, homes, attractions, etc. must be kept safe from natural disasters. We've been here 300 years. It's time to do something.	12/12/2020 11:50 AM
24	See my prior comments	12/12/2020 11:33 AM
25	Building height restrict More open space on water Not storm related new homes/businesses or renovations should allow properties/buildings to be over 2 stories. Need more open space, not more building along the riverfront.	12/12/2020 6:51 AM
26	Take action! We need to take immediate action to prepare for subsequent storms since it's no longer of matter of it but when.	12/11/2020 7:51 PM
27	Ownership responsibility While I love supporting my community, I feel that people buying into historic properties or areas prone to flooding should bear responsibility for their actions. I shouldn't have to bail someone out who can afford those properties, when they wouldn't do the same for me.	12/11/2020 7:09 PM
28	Code enforcement Place more emphasis on code enforcement and addressing negligent owners. Too many issues remain since Florence that are not done or being handled	12/11/2020 10:52 AM
29	Disaster Response Teams Create Local Disaster Response Teams	12/9/2020 7:25 PM
30	Reclaim land for parks The wealthy can fend for themselves. support the middle class and the poor. Whenever possible reclaim as much private land near the rivers and convert it to marsh and parks. for example Chicago has 8 Miles of parks along the lakeshore. They started the reclamation after the fire in 1871 and consistently bought land when it became available. Public land along the rivers would be a be an economic attraction. Private property costs more money to insure and defend.	12/8/2020 12:26 PM
31	Encouraging development The development going on in the 5 points area is extremely encouraging	12/7/2020 11:05 AM
32	Better coordination better coordination of resources for restoration and assistance for all in need of help	12/6/2020 2:10 PM
33	Retrofit historic rebuild Historic preservation without requiring historic materials will go a long way in flood mitigation/recovery	12/6/2020 11:28 AM
34	Take action! Unfortunately, it may be necessary to lose many historical places but New Bern	12/6/2020 7:16 AM

New Bern Resiliency and Hazard Mitigation: Primary Public Survey 2

can survive. Now is the time to take action. Tomorrow is too late. Thank you for allowing me to add my thoughts to this issue.

35	Take action! Flooding is only going to become more severe and more frequent. Get to work!	12/5/2020 9:50 AM
36	Sea level rise adaptation Construct a river walk from Riverside to Lawson Creek Park with the ability to install sea wall panels or inflatable barriers for hurricanes.	12/5/2020 9:29 AM
37	Comp. flood review Based on personal observations of non-storm related King Tides already flooding waterfront streets in Beaufort, NC, it is my opinion that there will be regular non storm related flooding of downtown NB streets by 2040. The critical first step must be to have a comprehensive flood review based on current metrics and to evaluate IF the downtown area is salvageable, and what sort of construction would be needed to buttress the long low river front surrounding downtown New Bern on three sides to prevent ongoing flooding over say the next 100 years. This entire Resiliency Program may be missing the real criticality, that being the down town area must be largely relocated, to say the Hwy 43 Interchange to stabilize this community indefinitely.	12/5/2020 8:02 AM
38	Thank you! Thank you for seeking my input	12/4/2020 7:17 PM
39	Thank you! thank you for this survey to gather information	12/4/2020 6:45 PM
40	Take action! We have enough resources City staff and aldermen have been resistant to bringing in outside expertise to address resiliency issues. Hiring a consultant to conduct resiliency studies will provide information that Captain Obvious could have provided. The city should do more to help communities like Duffyfield deal with recurrent flooding than helping historic property owners, like myself, in flood mitigation. We have access to information and resources that many in other parts of the city do not. Infrastructure improvements - street redesign, pump and sewer improvements, etc - will do more to mitigate flooding than spending money on education programs.	12/4/2020 5:05 PM
41	None none	12/4/2020 4:59 PM
42	Take action! For god's sake move to an action plan. Other cities have dealt with this and we should learn from best practices. Some of the ranking question were not clear about 1 to 6.	12/4/2020 2:43 PM
43	Thank you! Thank you for all you are doing!	12/4/2020 2:08 PM
44	Take action! When action is shown to be prudent, take action. No more studies.	12/4/2020 1:34 PM